










Legend

-  Mississippi River
-  Carry-In Access
-  Trailer Access
-  Entrance/Exit Points
-  Paddle Route
-  Streams
-  Lakes

Mississippi River Water Trail: Lee Ferry to Big Sandy Lake Rec. Area

Length of River Stretch: 7 miles, Paddle Time: 2.5 hours



Scan for digital GPS map



Avenza Maps
Get the app. Get the map.*