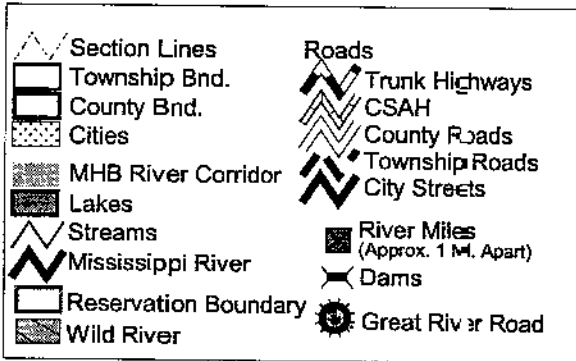
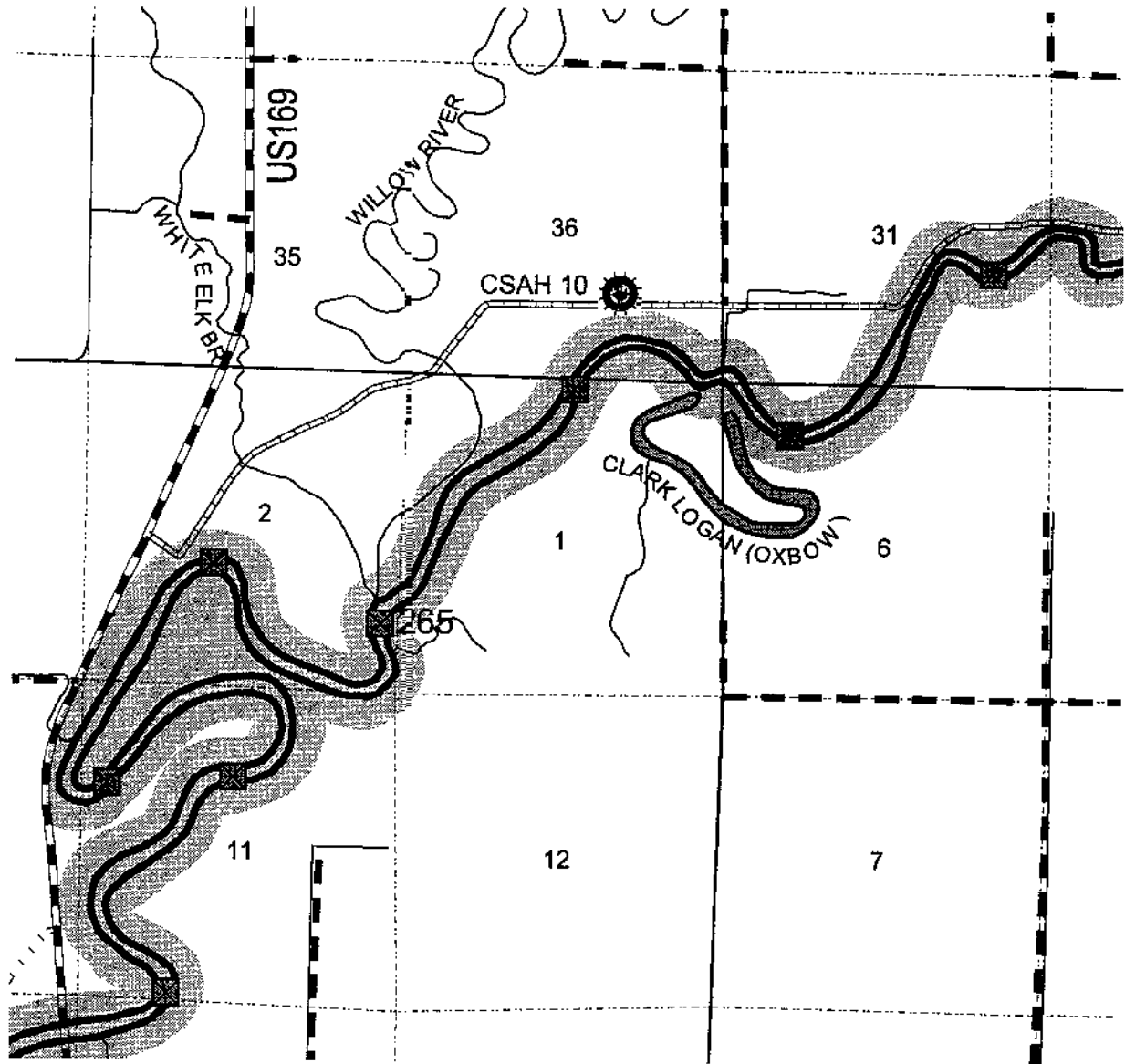


# Mississippi Headwaters Corridor

Map 68



0 0.5 1 Miles



Date: September 2000

County: Aitkin

Name: Morrison Fleming Logan Waukenabo

Township: 48 N 48 N 49 N 49 N

Range: 26 W 5 W 25 W 26 W

Sections: 1-2, 11-12 6-7 31 35-36

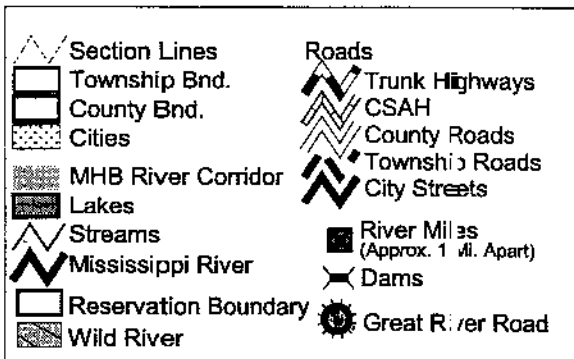
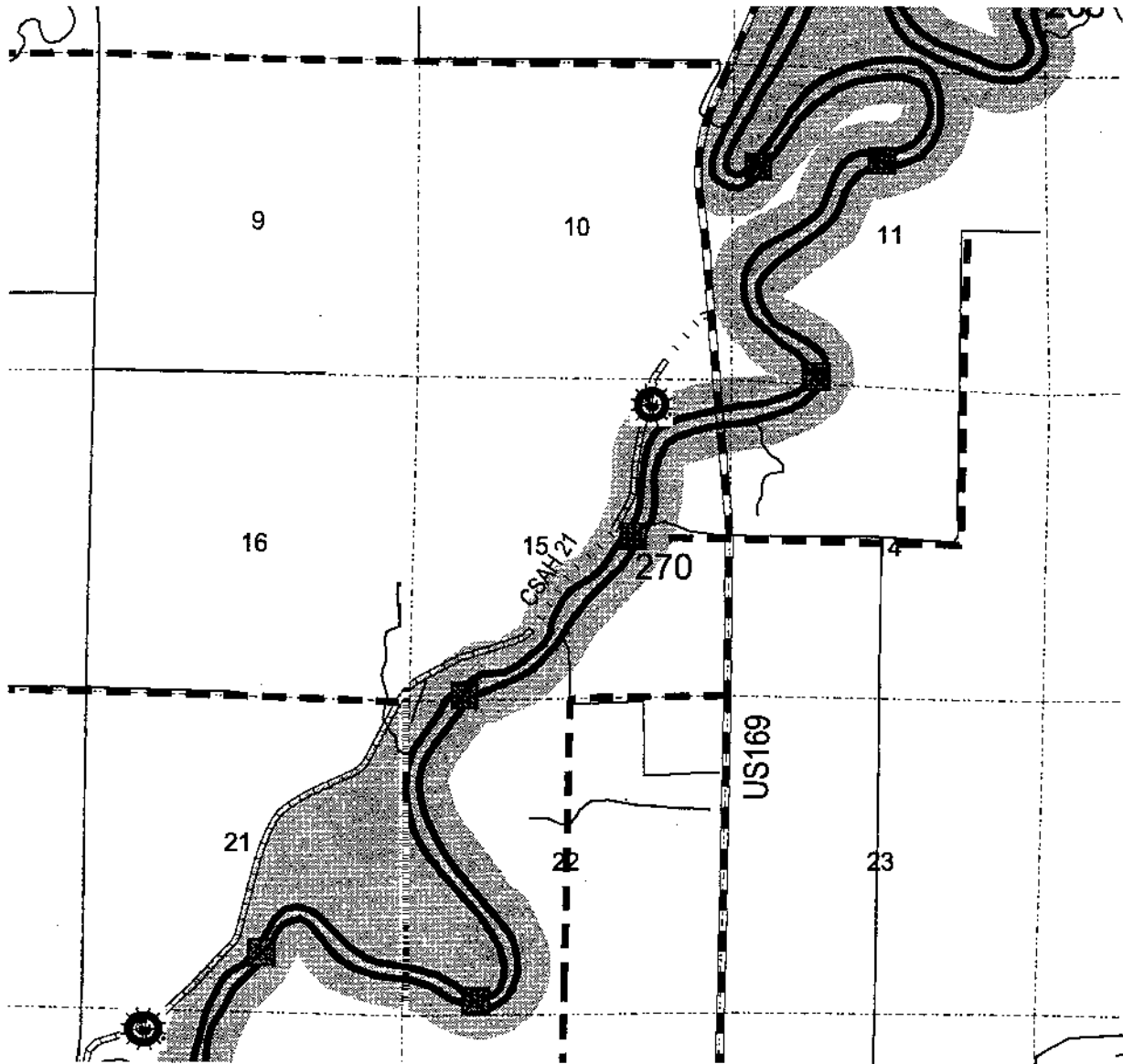
Class: Scenic

River Corridor Width -- At least 1,000 feet from ordinary high water mark: Wild Class  
 River Corridor Width -- At least 500 feet from ordinary high water mark: Scenic Class  
 Lake Corridor Width -- 1,000 feet from ordinary high water mark: Headwaters Lake

The data sets are provided without guarantee as to the accuracy or suitability for any particular purpose.

# Mississippi Headwaters Corridor

Map 69



0 0.5 1 Miles



Date: September 2000


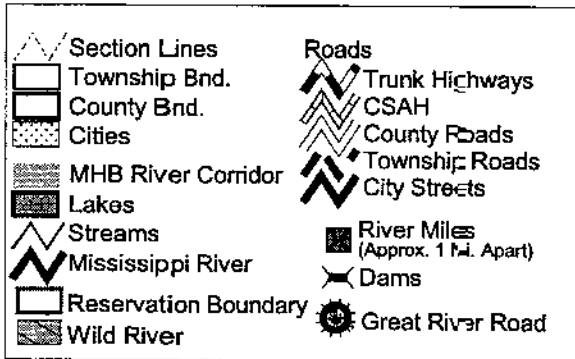
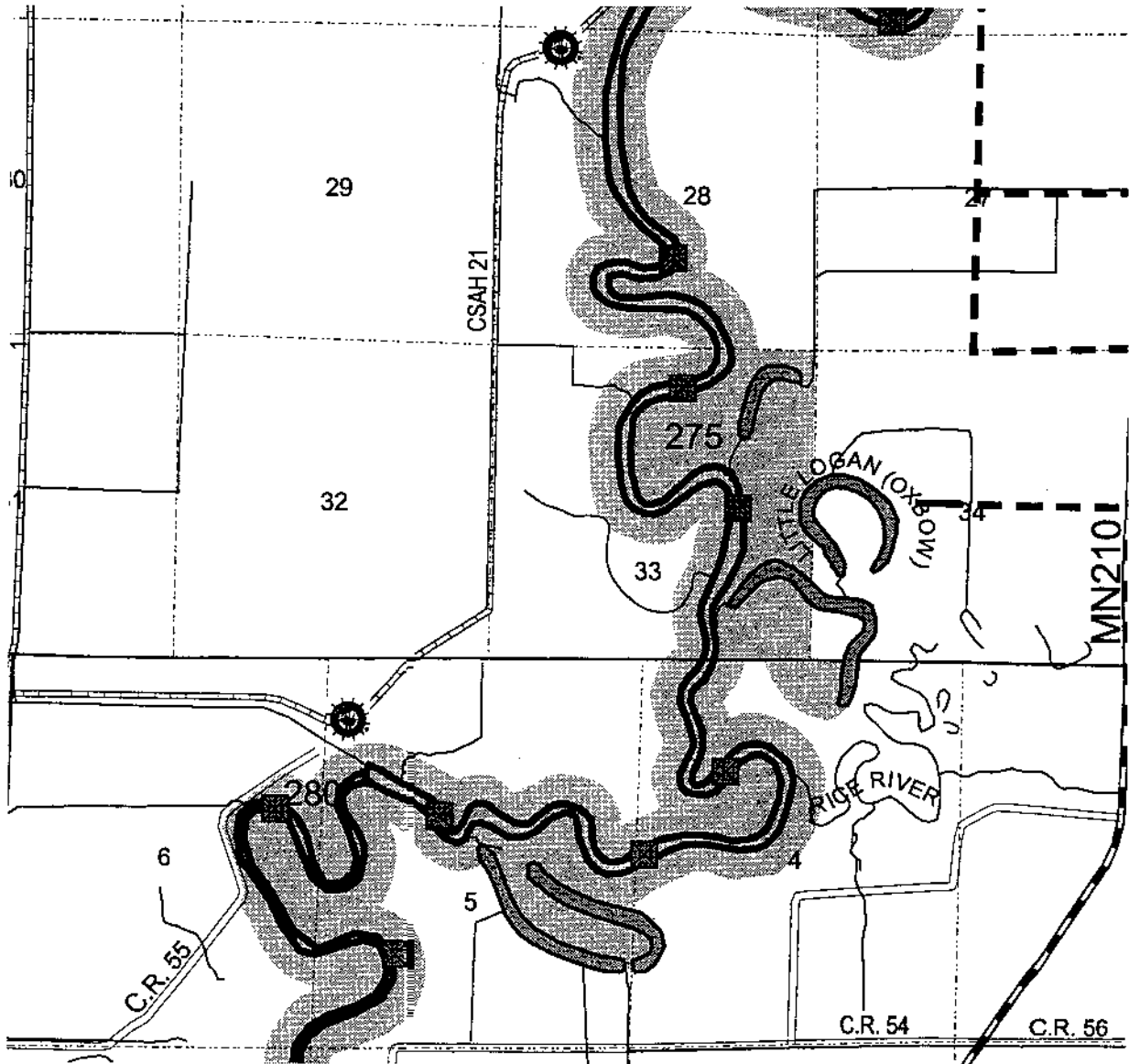
County: Aitkin  
 Name: Morrison  
 Township: 48 N  
 Range: 26 W  
 Sections: 9-11, 14-16, 21-23  
 Class: Scenic

River Corridor Width – At least 1,000 feet from ordinary high water mark: Wild Class  
 River Corridor Width – At least 500 feet from ordinary high water mark: Scenic Class  
 Lake Corridor Width – 1,000 feet from ordinary high water mark: Headwaters Lake

The data sets are provided without guarantee as to the accuracy or suitability for any particular purpose.

# Mississippi Headwaters Corridor

Map 70



Date: September 2000

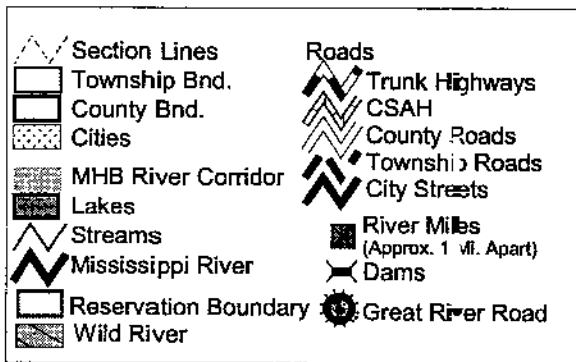
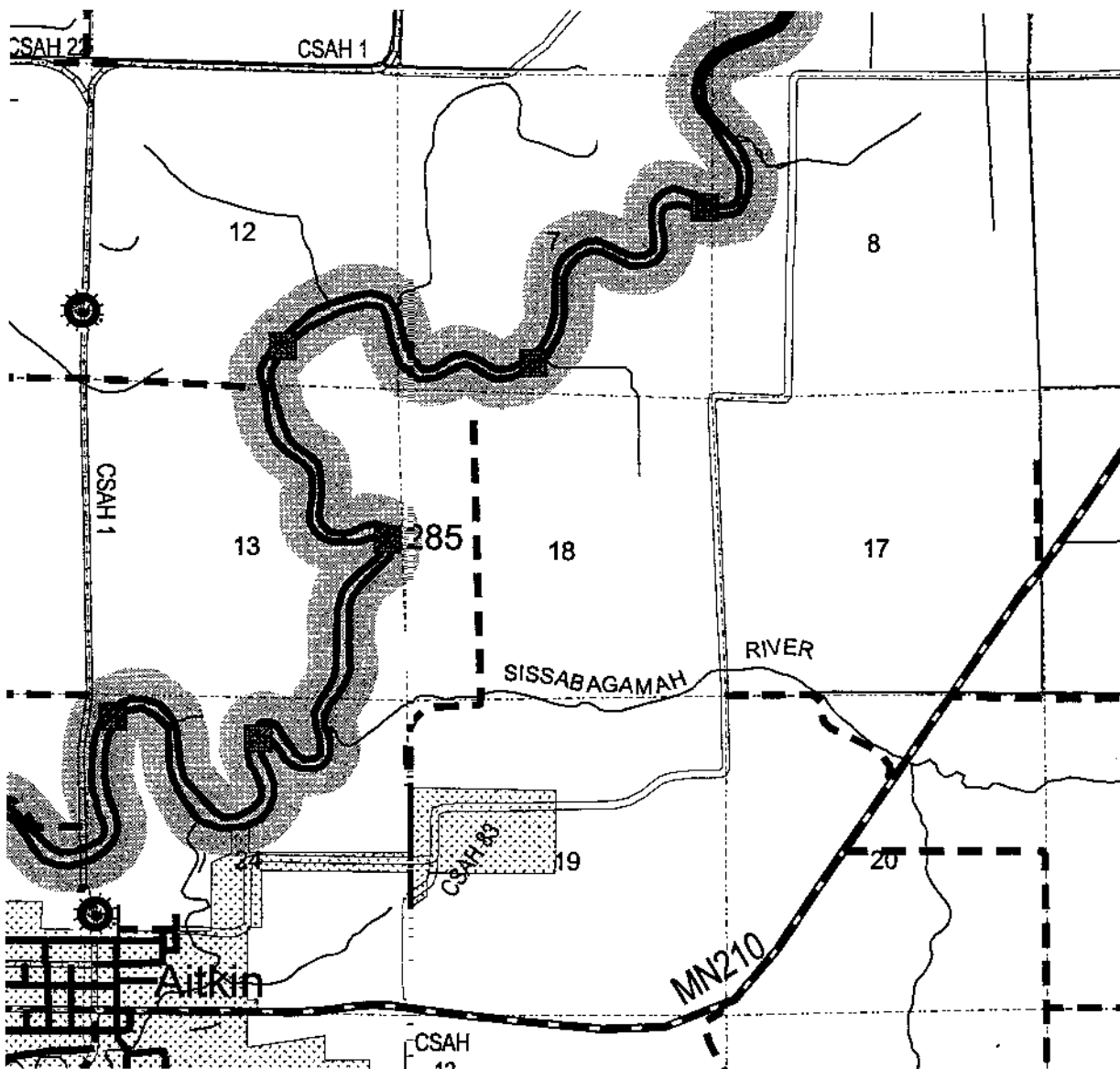
County: Aitkin  
 Name: Morrison                      Spencer  
 Township: 48 N                      47 N  
 Range: 26 W  
 Sections: 27-29, 32-34              4-6  
 Class: Scenic

River Corridor Width – At least 1,000 feet from ordinary high water mark: Wild Class  
 River Corridor Width – At least 500 feet from ordinary high water mark: Scenic Class  
 Lake Corridor Width – 1,000 feet from ordinary high water mark: Headwaters Lake

The data sets are provided without guarantee as to the accuracy or suitability for any particular purpose.

# Mississippi Headwaters Corridor

Map 71



0 0.5 1 Miles



Date: September 2000

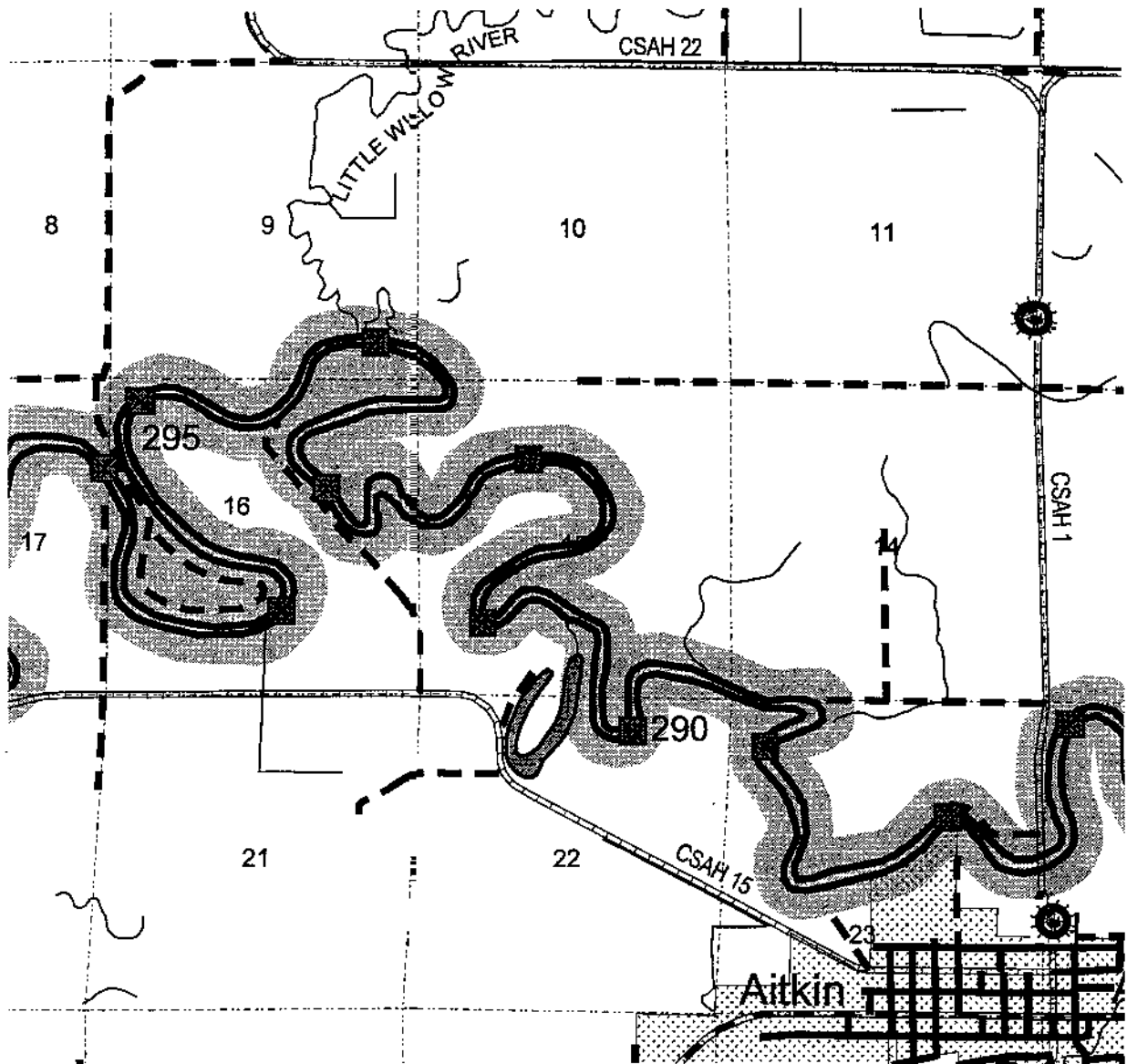
County: Aitkin  
 Name: Spencer Aitkin  
 Township: 47 N  
 Range: 26 W 27 N  
 Sections: 7-8, 17-18, 19-20 12-13, 24  
 Class: Scenic

River Corridor Width – At least 1,000 feet from ordinary high water mark: Wild Class  
 River Corridor Width – At least 500 feet from ordinary high water mark: Scenic Class  
 Lake Corridor Width – 1,000 feet from ordinary high water mark: Headwaters Lake


The data sets are provided without guarantee as to the accuracy or suitability for any particular purpose.

# Mississippi Headwaters Corridor

Map 72



	Section Lines		Roads
	Township Bnd.		Trunk Highways
	County Bnd.		CSAH
	Cities		County Roads
	MHB River Corridor		Township Roads
	Lakes		City Streets
	Streams		River Miles (Approx. 1 Mi. Apart)
	Mississippi River		Dams
	Reservation Boundary		Great River Road
	Wild River		



Date: September 2000

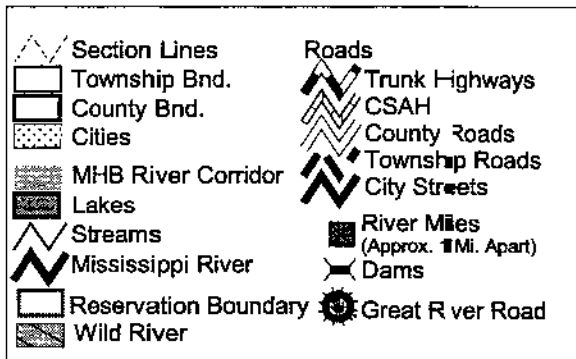
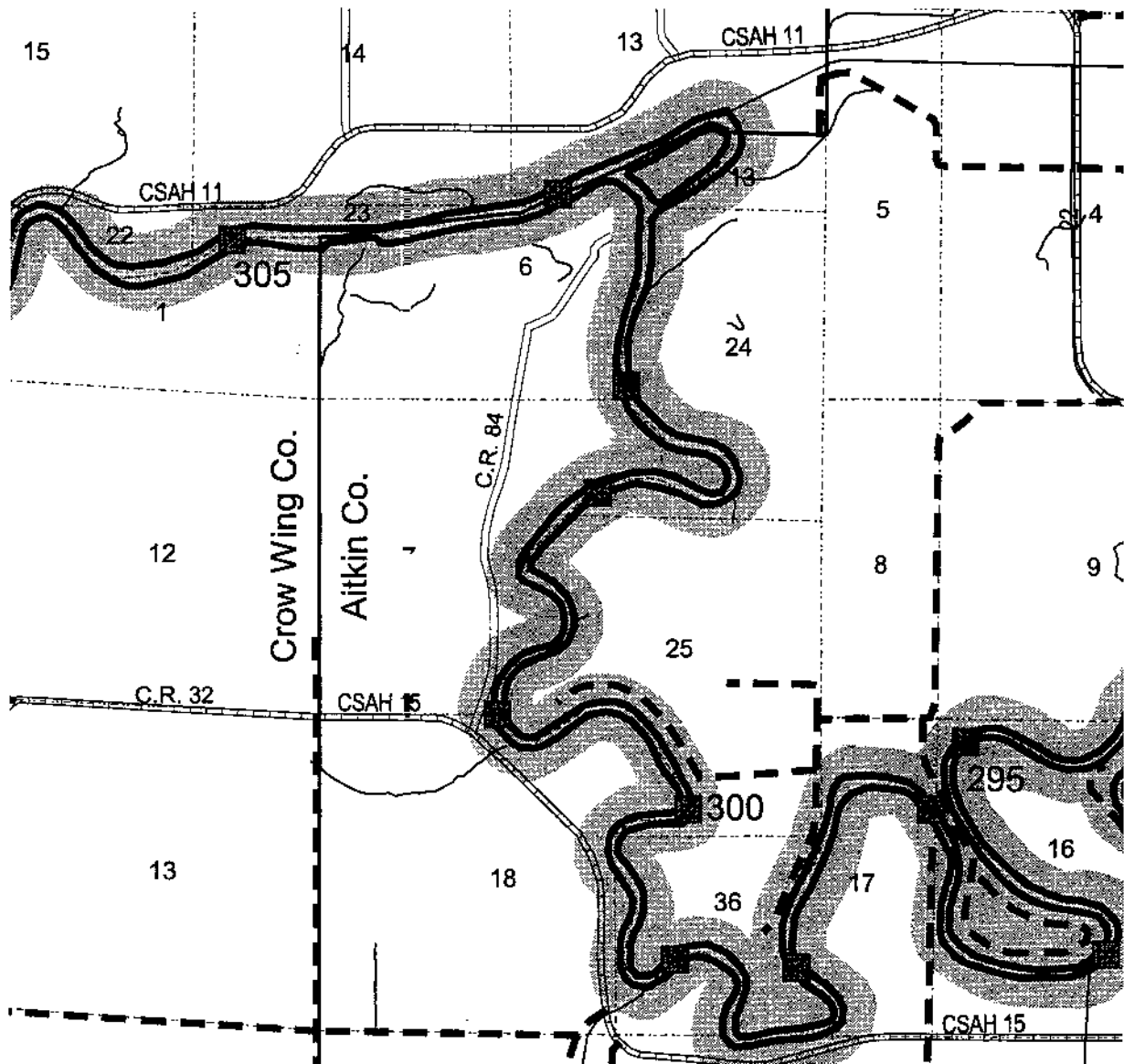
County: Aitkin  
 Name: Aitkin  
 Township: 47 N  
 Range: 27 W  
 Sections: 9-11, 14-16, 21-23  
 Class: Scenic

River Corridor Width -- At least 1,000 feet from ordinary high water mark: Wild Class  
 River Corridor Width -- At least 500 feet from ordinary high water mark: Scenic Class  
 Lake Corridor Width -- 1,000 feet from ordinary high water mark: Headwaters Lake

The data sets are provided without guarantee as to the accuracy or suitability for any particular purpose.

# Mississippi Headwaters Corridor

Map 73



0 0.5 1 Miles



Date: September 2000

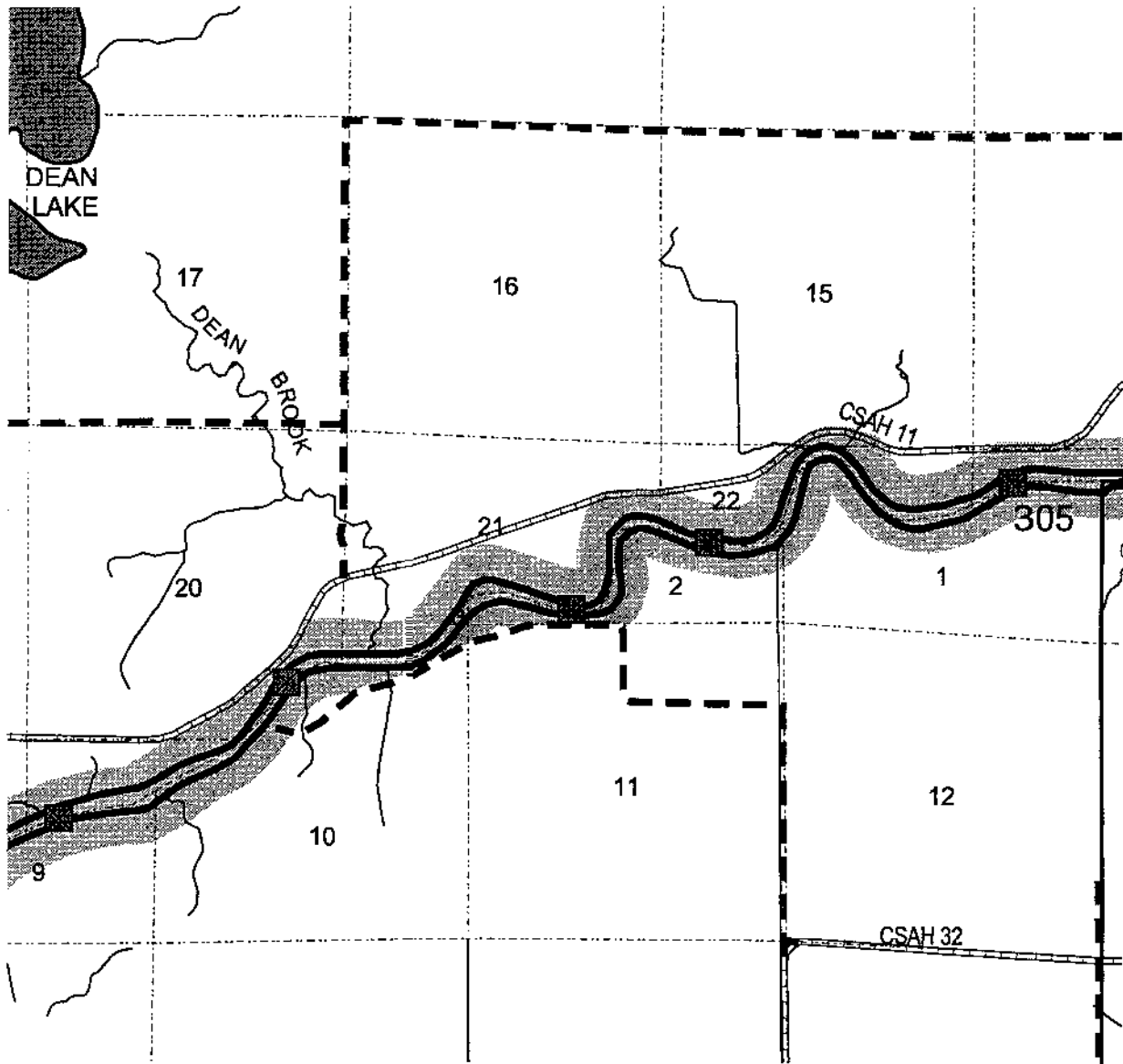
County:	Aitkin	Crow Wing
Name:	Aitkin	Dean Lake
Township:	136 N	47 N 136 N
Range:	25 W	27 W 25 W
Sections:	13, 24-25, 36	5-8, 17-18 13-14, 23
Class:	Scenic	

River Corridor Width -- At least 1,000 feet from ordinary high water mark: Wild Class  
 River Corridor Width -- At least 500 feet from ordinary high water mark: Scenic Class  
 Lake Corridor Width -- 1,000 feet from ordinary high water mark: Headwaters Lake

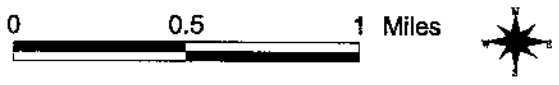
The data sets are provided without guarantee as to the accuracy or suitability for any particular purpose.

# Mississippi Headwaters Corridor

Map 74



Section Lines	Roads
Township Bnd.	Trunk H ghways
County Bnd.	CSAH
Cities	County Roads
MHB River Corridor	Township Roads
Lakes	City Streets
Streams	River Miles (Approx. 1 Mi. Apart)
Mississippi River	Dams
Reservation Boundary	Great Rirrer Road
Wild River	



Date: September 2000

County: Crow Wing

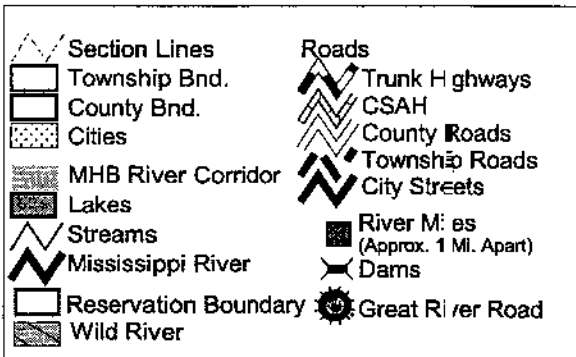
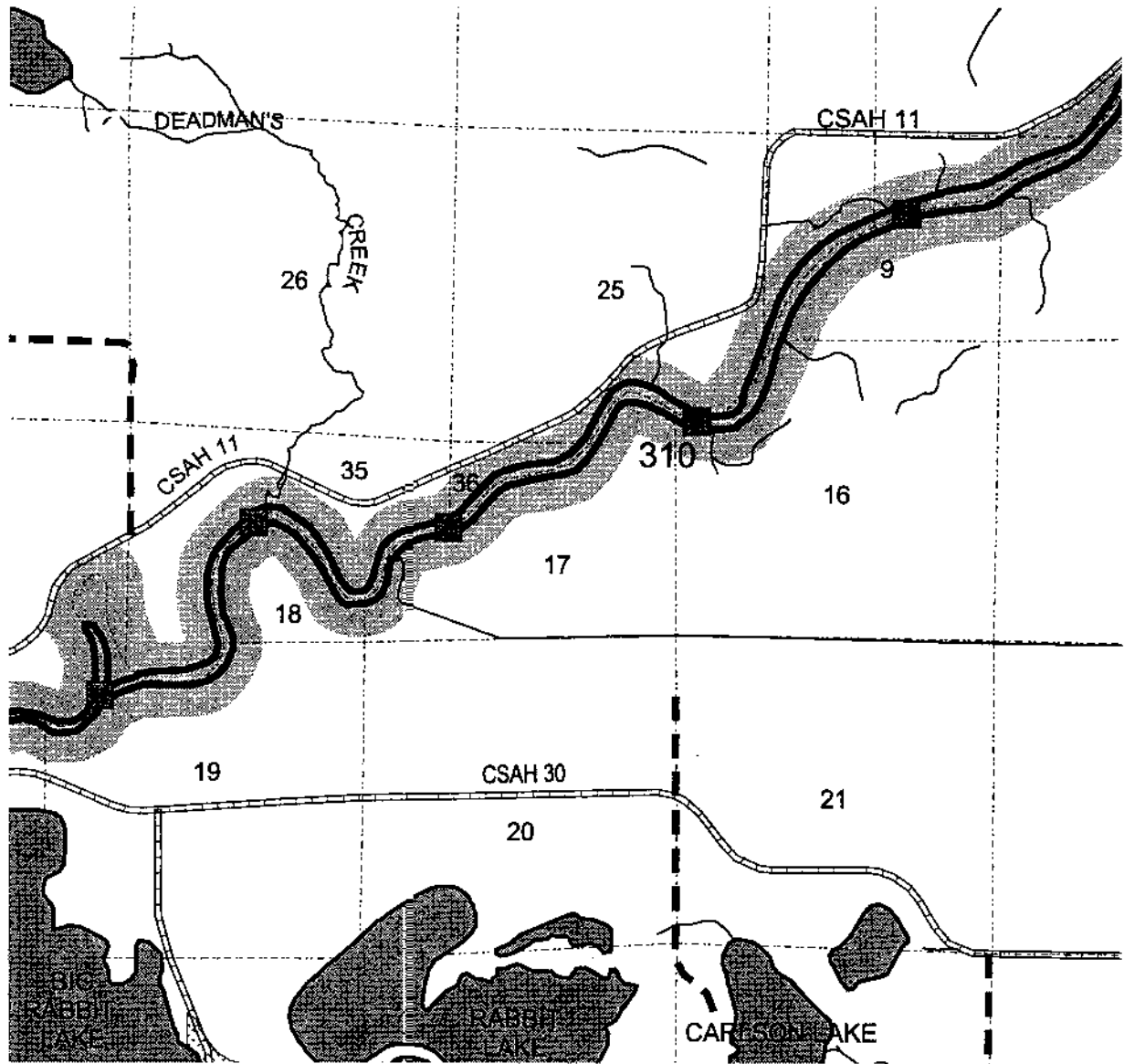
Name: Dean Lake	Rabbit Lake
Township: 136 N	47 N
Range: 25 W	28 W
Sections: 15-17, 20-22	1-2, 10-12
Class: Scenic	

River Corridor Width – At least 1,000 feet from ordinary high water mark: Wild Class  
 River Corridor Width – At least 500 feet from ordinary high water mark: Scenic Class  
 Lake Corridor Width – 1,000 feet from ordinary high water mark: Headwaters Lake

The data sets are provided without guarantee as to the accuracy or suitability for any particular purpose.

# Mississippi Headwaters Corridor

Map 75



0 0.5 1 Miles



Date: September 2000

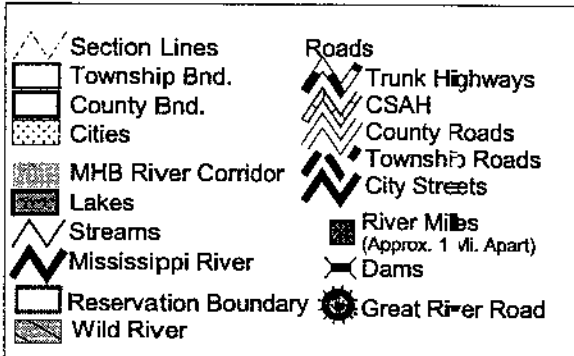
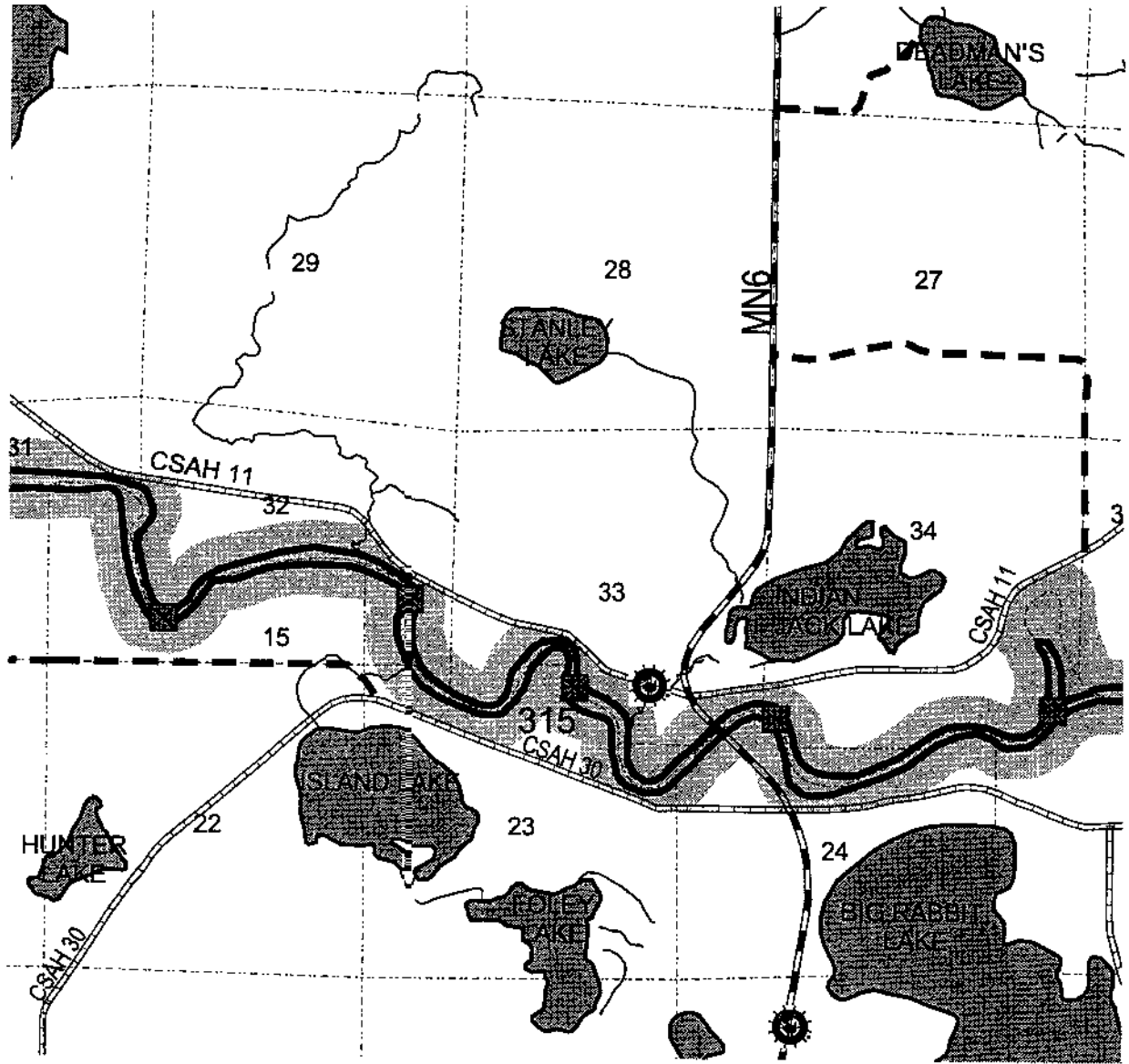
County:	Crow Wing	
Name:	Rabbit Lake	Perry Lake
Township:	47 N	136 N
Range:	28 W	26 W
Sections:	9, 16-18, 19-21	35-36, 25-26
Class:	Scenic	

River Corridor Width -- At least 1,000 feet from ordinary high water mark: Wild Class  
 River Corridor Width -- At least 500 feet from ordinary high water mark: Scenic Class  
 Lake Corridor Width -- 1,000 feet from ordinary high water mark: Headwaters Lake

The data sets are provided without guarantee as to the accuracy or suitability for any particular purpose.

# Mississippi Headwaters Corridor

Map 76



0 0.5 1 Miles



Date: September 2000

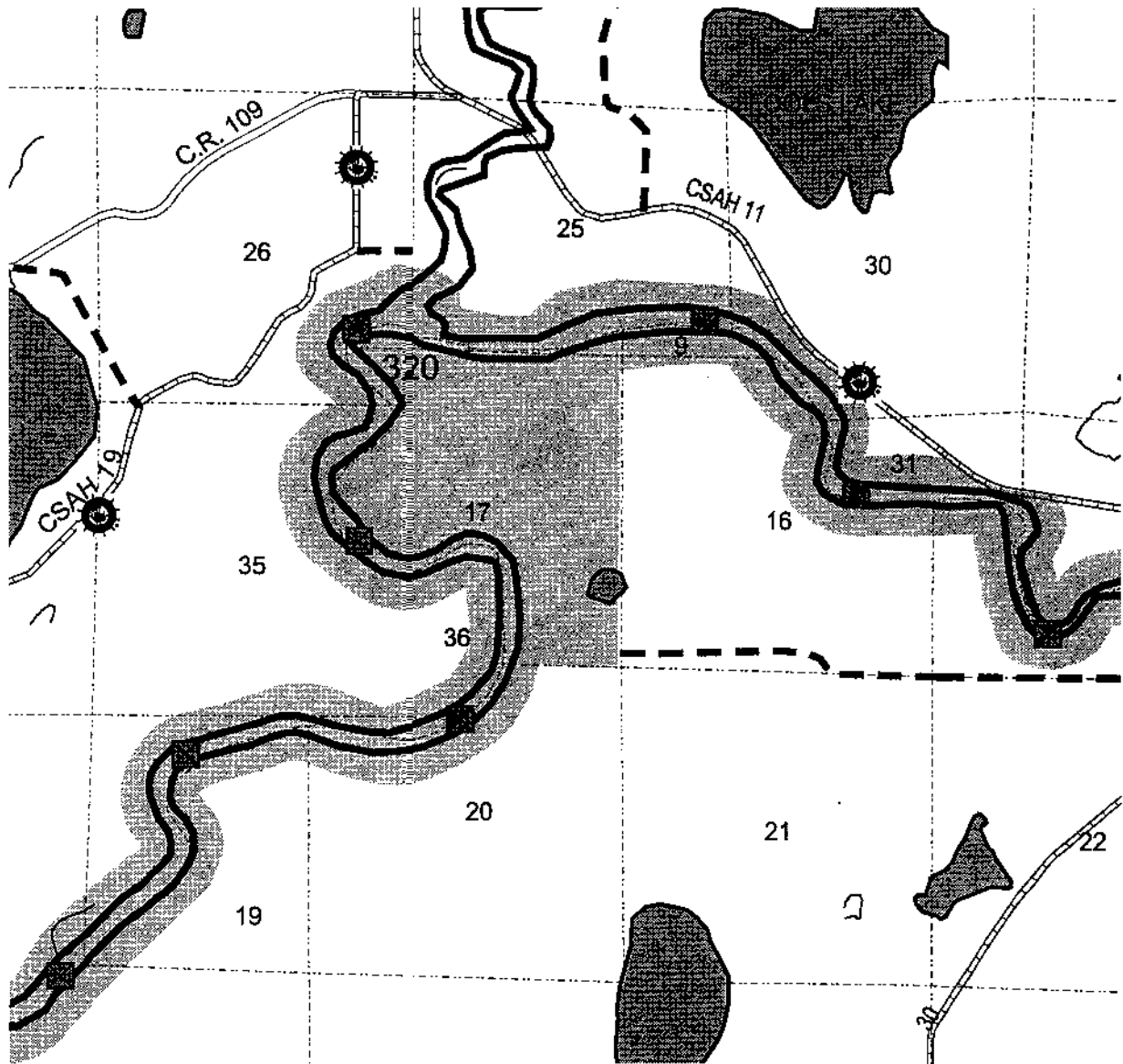
County:	Crow Wing	
Name:	Perry Lake	Wolford
Township:	126 N	47 N
Range:	26 W	29 W
Sections:	27-29, 32-34	14-15, 22-24
Class:	Scenic	

River Corridor Width – At least 1,000 feet from ordinary high water mark: Wild Class  
 River Corridor Width – At least 500 feet from ordinary high water mark: Scenic Class  
 Lake Corridor Width – 1,000 feet from ordinary high water mark: Headwaters Lake


The data sets are provided without guarantee as to the accuracy or suitability for any particular purpose.

# Mississippi Headwaters Corridor

Map 77



Section Lines	Roads
Township Bnd.	Trunk Highways
County Bnd.	CSAH
Cities	County Roads
MHB River Corridor	Township Roads
Lakes	City Streets
Streams	River Miles (Approx. 1 Mi. Apart)
Mississippi River	Dams
Reservation Boundary	Great River Road
Wild River	



Date: September 2000

County: Crow Wing

Name:	Wolford	Mission	Perry Lake
Township:	47 N	136 N	136 N
Range:	29W	27 W	26 W
Sections:	8-9, 16-17, 20-21	25-26, 35-36	30-31

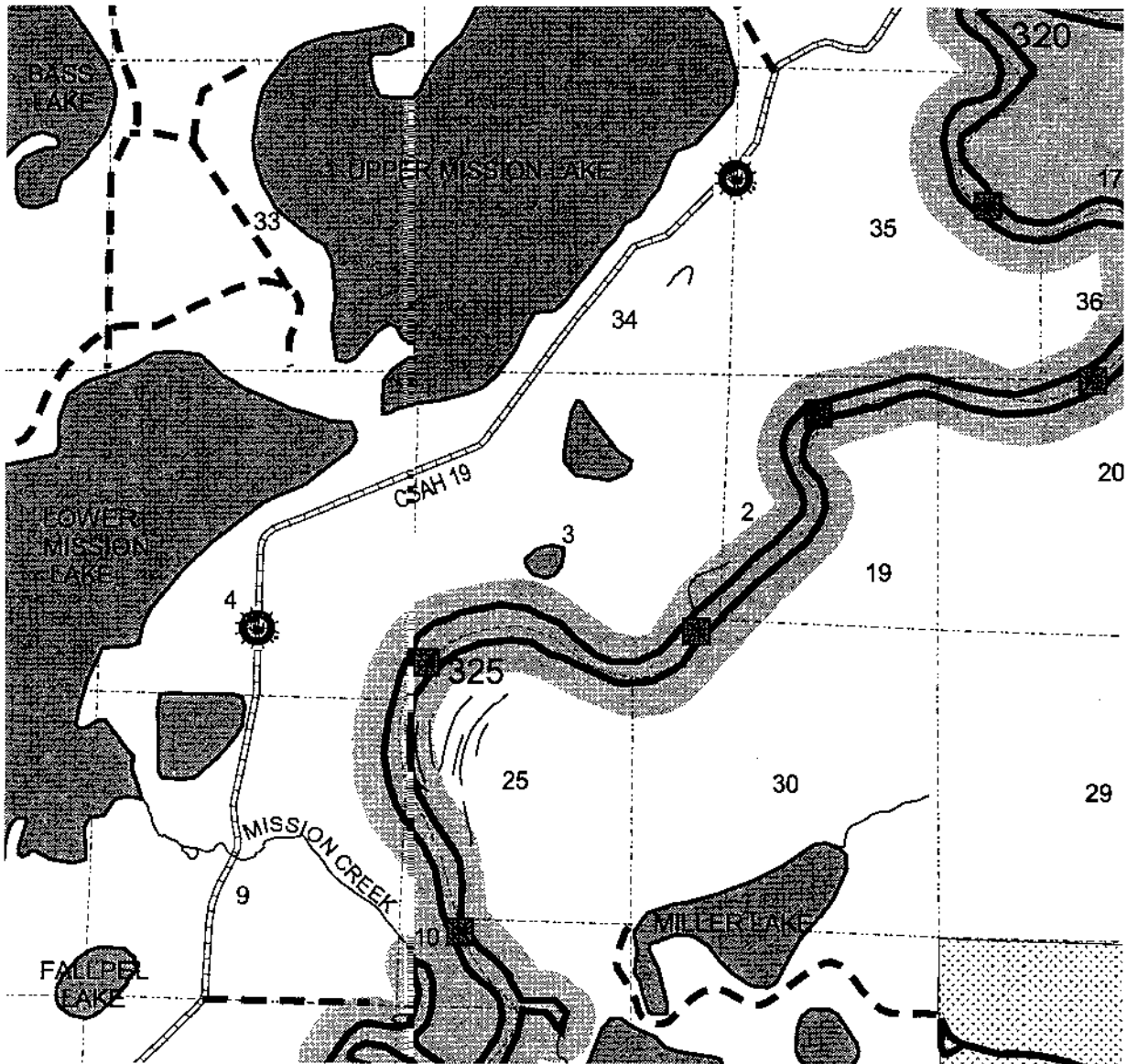
Class: Scenic

River Corridor Width -- At least 1,000 feet from ordinary high water mark: Wild Class  
 River Corridor Width -- At least 500 feet from ordinary high water mark: Scenic Class  
 Lake Corridor Width -- 1,000 feet from ordinary high water mark: Headwaters Lake


The data sets are provided without guarantee as to the accuracy or suitability for any particular purpose.

# Mississippi Headwaters Corridor

Map 78



	Section Lines		Rivers
	Township Bnd.		Trunk Highways
	County Bnd.		CSAH
	Cities		County Foads
	MHB River Corridor		Township Roads
	Lakes		City Streets
	Streams		River Mile ss (Approx. 1 #. Apart)
	Mississippi River		Dams
	Reservation Boundary		Great River Road
	Wild River		



Date: September 2000

County: Crow Wing

Name:	Center	Mission	Wolford	Wolford
Township:	135 N	136 N	47 N	47 N
Range:	27 W		29 W	30 W
Sections:	2-4, 9-10	33-34	19, 30	25

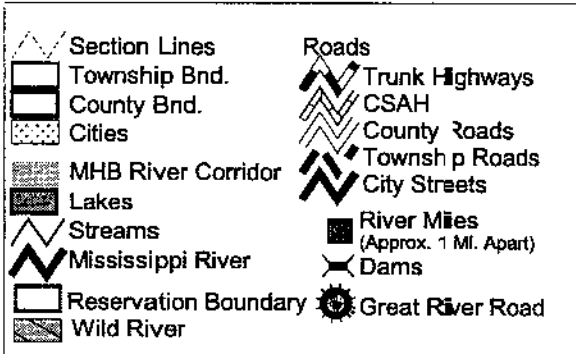
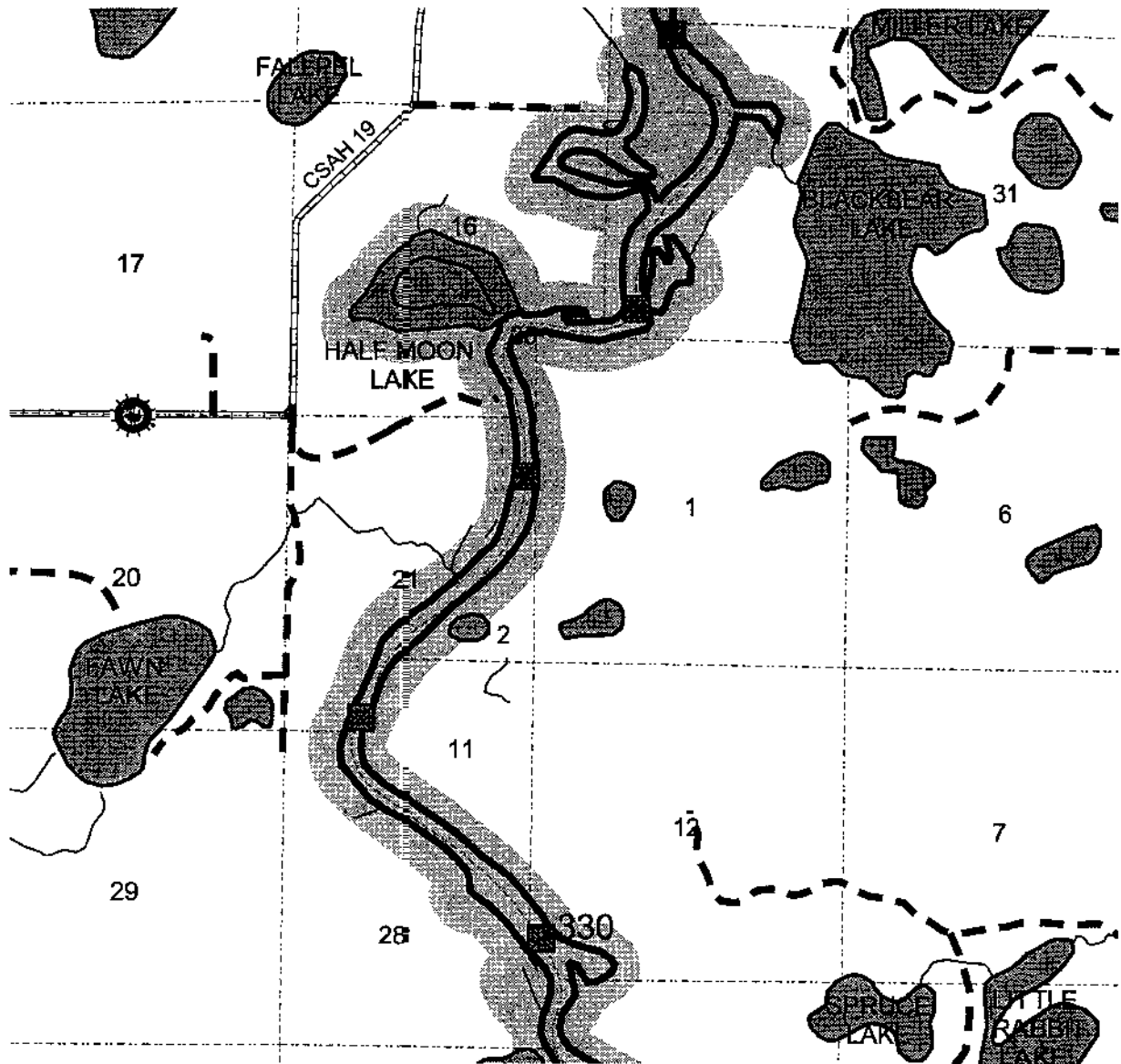
Class: Scenic

River Corridor Width — At least 1,000 feet from ordinary high water mark: Wild Class  
 River Corridor Width — At least 500 feet from ordinary high water mark: Scenic Class  
 Lake Corridor Width — 1,000 feet from ordinary high water mark: Headwaters Lake

The data sets are provided without guarantee as to the accuracy or suitability for any particular purpose.

# Mississippi Headwaters Corridor

Map 79



Date: September 2000

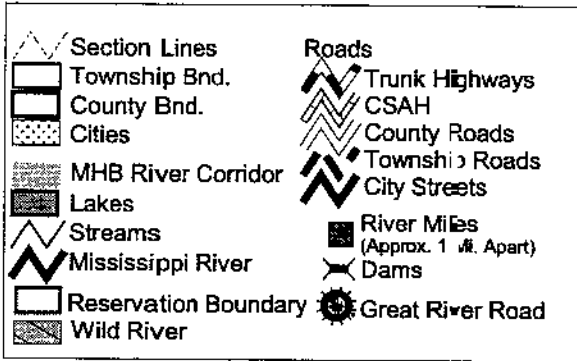
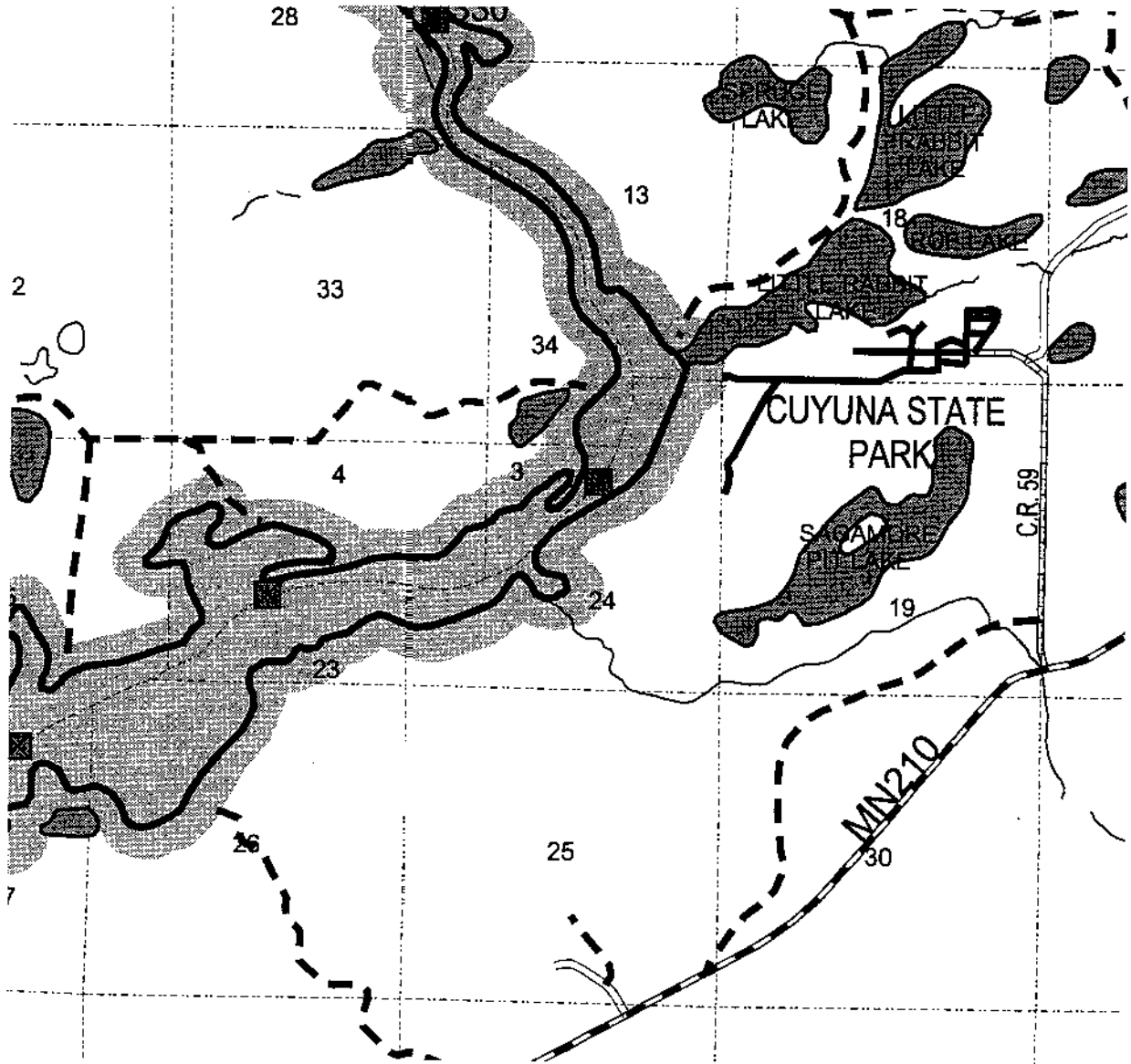
County:	Crow Wing		
Name:	Irondale	Center	Wolford
Township:	48 N	135 N	47 N
Range:	30 W	27 W	30 W
Sections:	1-2, 11-12	16, 21, 28	36
Class:	Scenic		

River Corridor Width – At least 1,000 feet from ordinary high water mark: Wild Class  
 River Corridor Width -- At least 500 feet from ordinary high water mark: Scenic Class  
 Lake Corridor Width – 1,000 feet from ordinary high water mark: Headwaters Lake

The data sets are provided without guarantee as to the accuracy or suitability for any particular purpose.

# Mississippi Headwaters Corridor

Map 80



0 0.5 1 Miles



Date: September 2000

County: Crow Wing

Name:	Irondale	Center	Oak Lawn
Township:	46 N	134/135 N	46 N
Range:	29/30 W	27 W	30 W
Sections:	13, 18-19, 30	3-4, 33-34	23-26

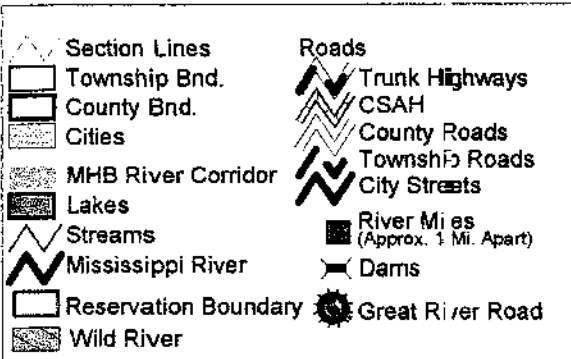
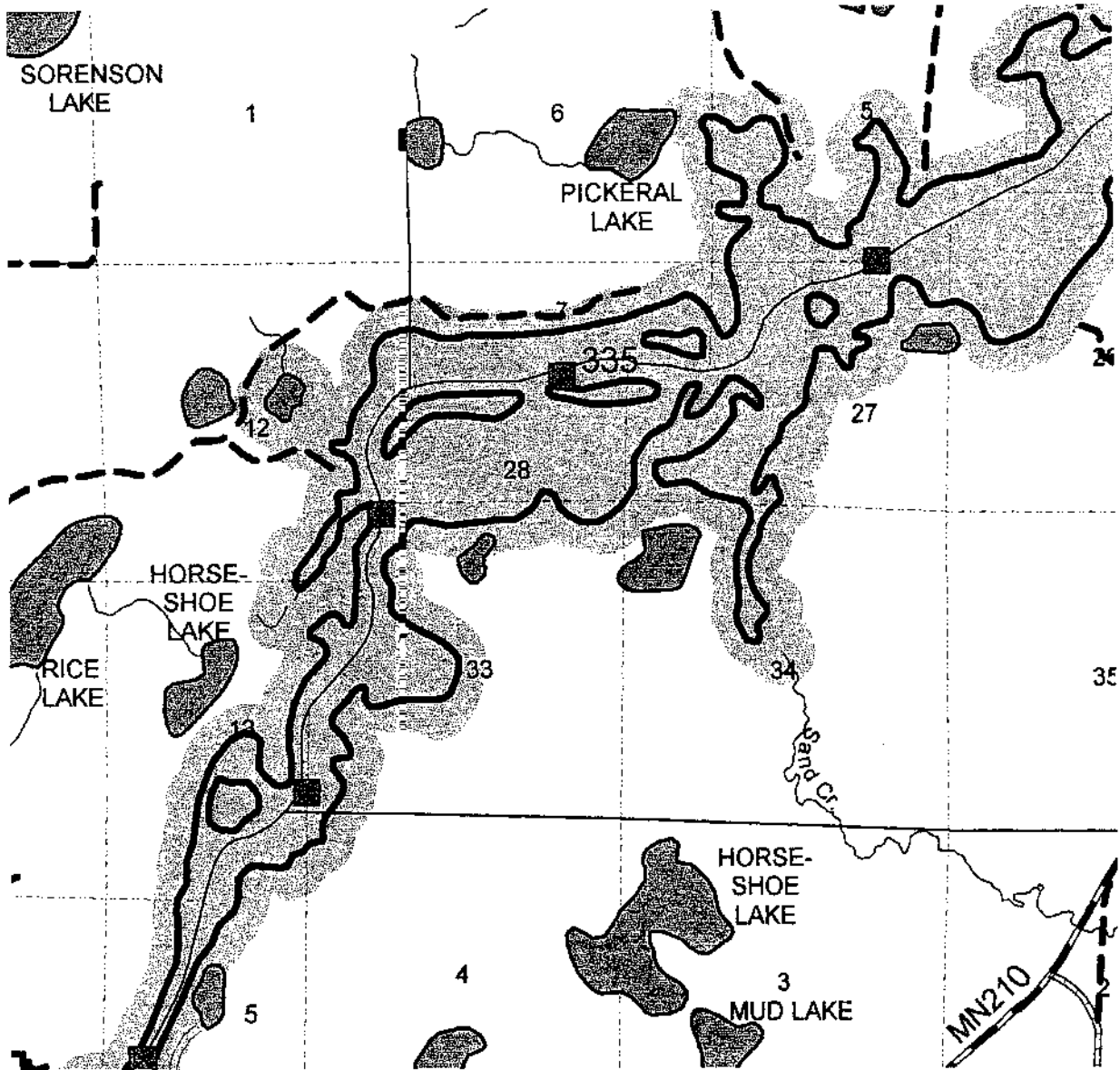
Class: Scenic

River Corridor Width -- At least 1,000 feet from ordinary high water mark: Wild Class  
 River Corridor Width -- At least 500 feet from ordinary high water mark: Scenic Class  
 Lake Corridor Width -- 1,000 feet from ordinary high water mark: Headwaters Lake

The data sets are provided without guarantee as to the accuracy or suitability for any particular purpose.

# Mississippi Headwaters Corridor

Map 81



0 0.5 1 Miles



Date: September 2000

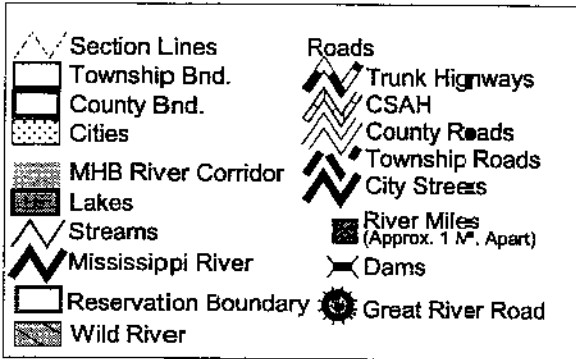
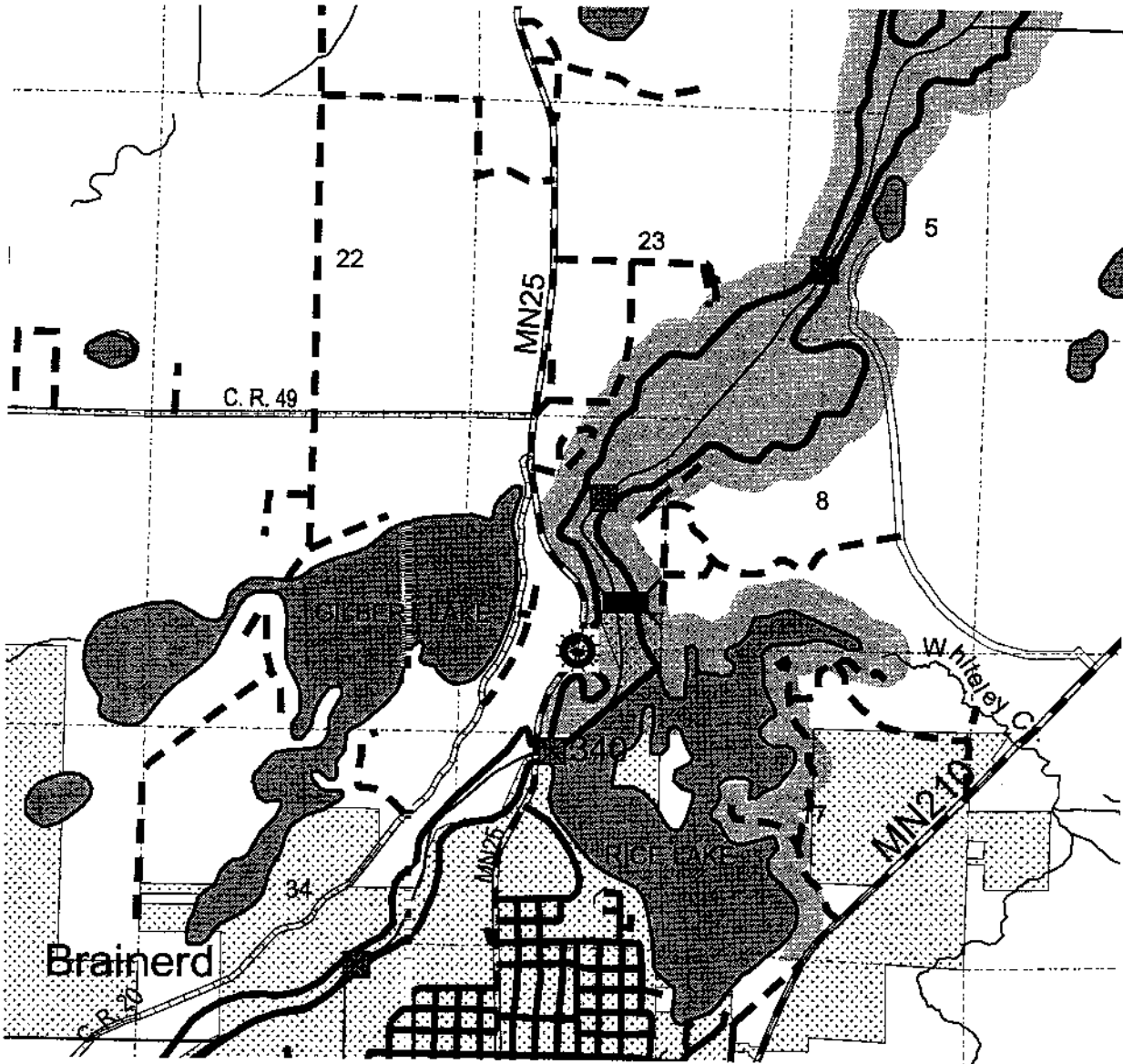
County:	Crow Wing	Center:	Unorganized
Name:	Oak Lawn	134 N:	134 N
Township:	46 N, 45 N	27 W:	28 W
Range:	30W	Sections:	27-28, 33-34, 4 5, 6 1, 12-13
Class:	Scenic		

River Corridor Width – At least 1,000 feet from ordinary high water mark: Wild Class  
 River Corridor Width – At least 500 feet from ordinary high water mark: Scenic Class  
 Lake Corridor Width – 1,000 feet from ordinary high water mark: Headwaters Lake

The data sets are provided without guarantee as to the accuracy or suitability for any particular purpose.

# Mississippi Headwaters Corridor

Map 82



0 0.5 1 Miles



Date: September 2000

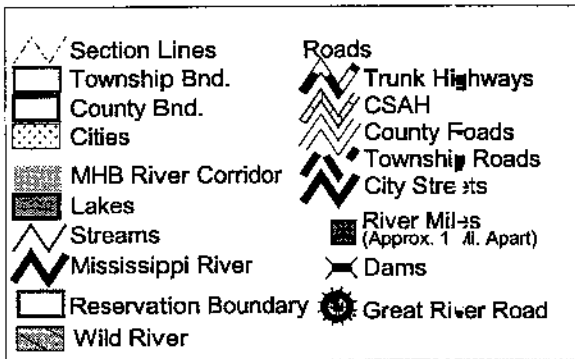
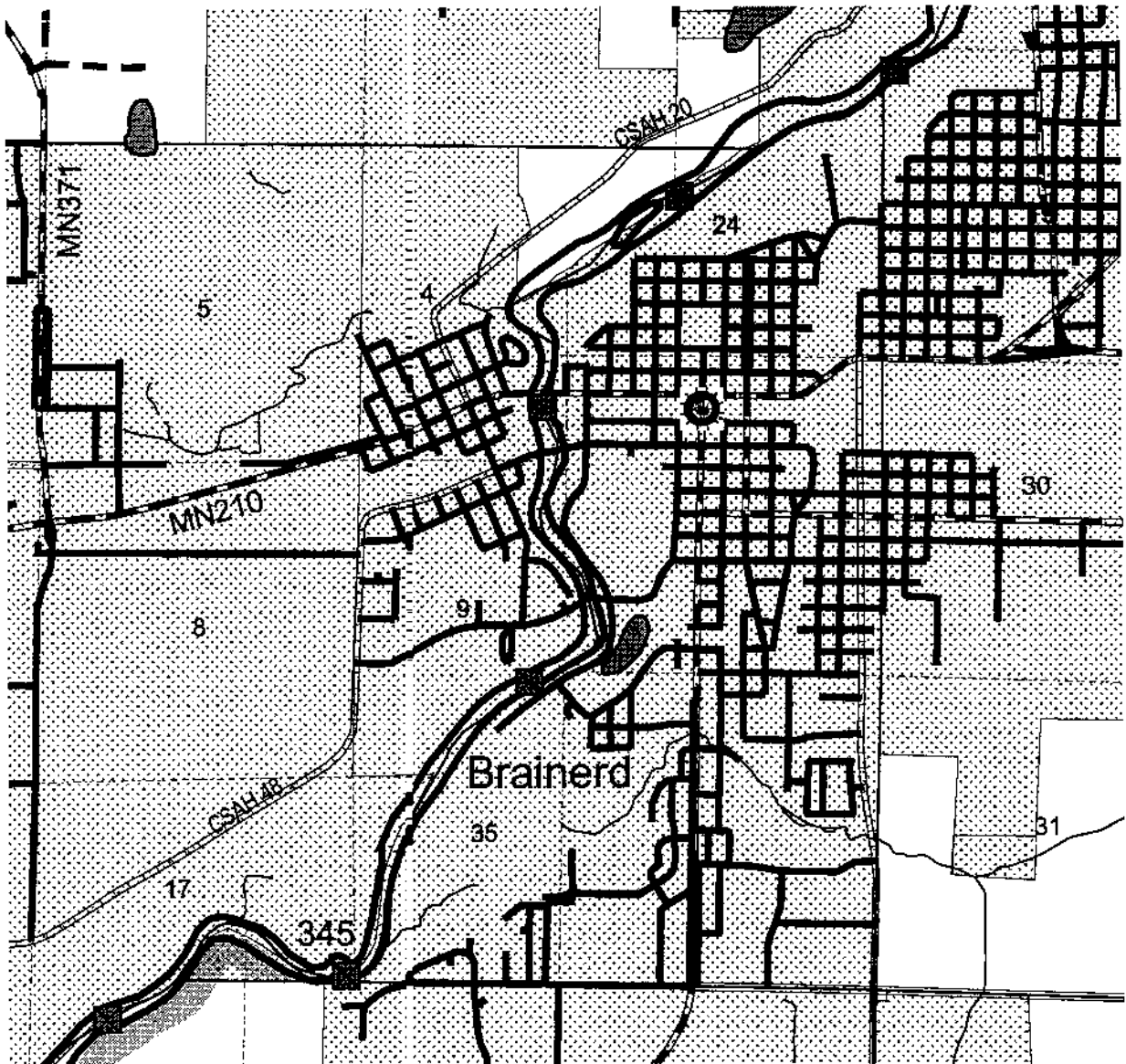
County: Crow Wing  
 Name: Unorganized Oak Lawn  
 Township: 134 N 45 N  
 Range: 28 W 30 W  
 Sections: 22-23, 26-27, 34-35 5, 7-8, 17-18  
 Class: Scenic

River Corridor Width -- At least 1,000 feet from ordinary high water mark: Wild Class  
 River Corridor Width -- At least 500 feet from ordinary high water mark: Scenic Class  
 Lake Corridor Width -- 1,000 feet from ordinary high water mark: Headwaters Lake

The data sets are provided without guarantee as to the accuracy or suitability for any particular purpose.

# Mississippi Headwaters Corridor

Map 83



0 0.5 1 Miles



Date: September 2000

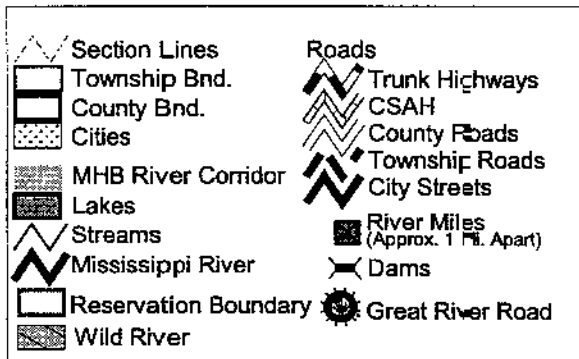
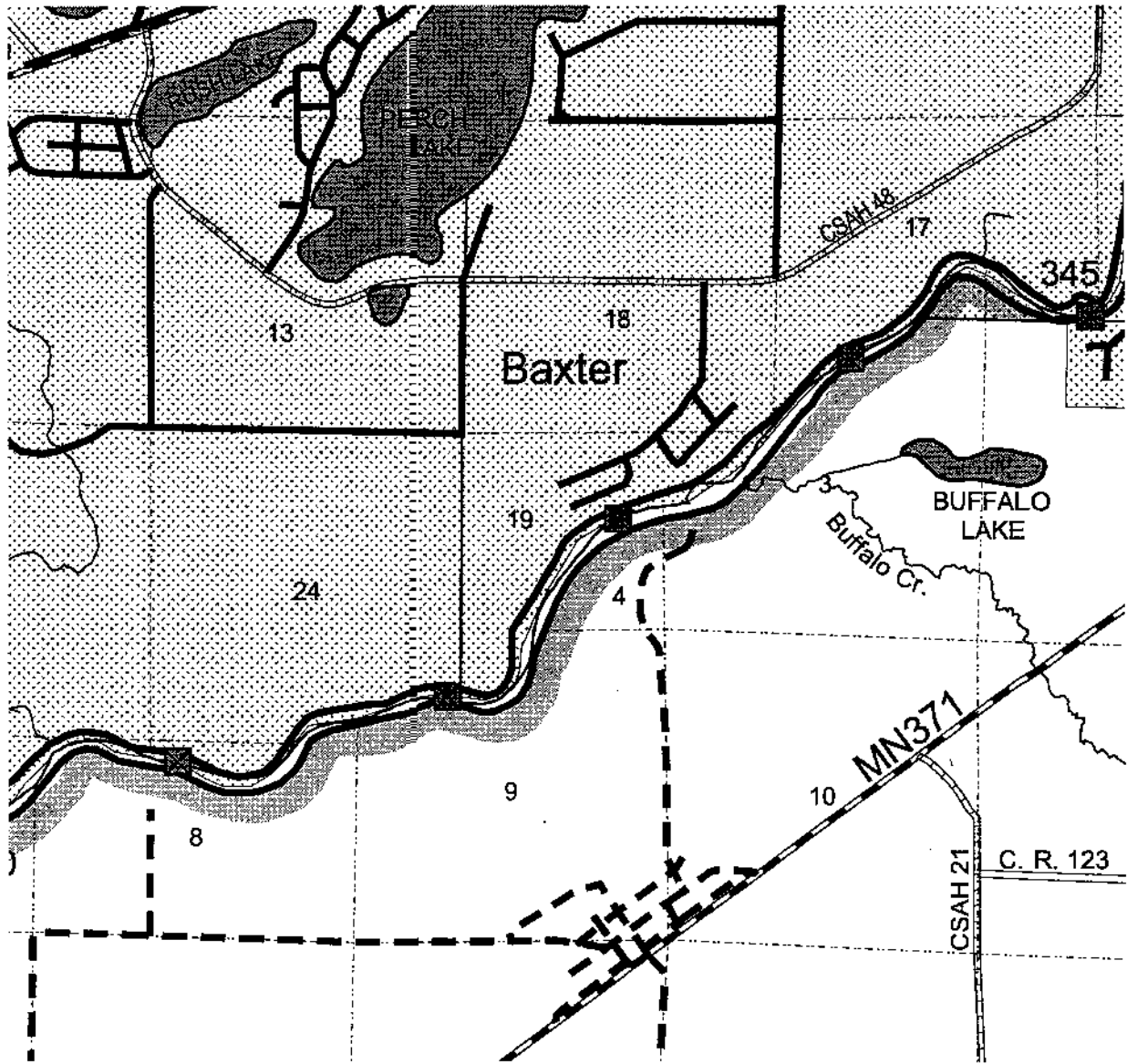
County: Crow Wing  
 Name: Oak Lawn Unorganized  
 Township: 45 N 133 N  
 Range: 31 W 28 W  
 Sections: 24-25, 35-36 4, 9  
 Class: Scenic

River Corridor Width – At least 1,000 feet from ordinary high water mark: Wild Class  
 River Corridor Width – At least 500 feet from ordinary high water mark: Scenic Class  
 Lake Corridor Width – 1,000 feet from ordinary high water mark: Headwaters Lake

The data sets are provided without guarantee as to the accuracy or suitability for any particular purpose.

# Mississippi Headwaters Corridor

Map 84



Date: September 2000

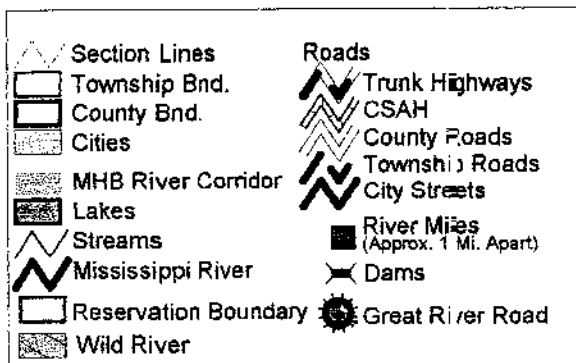
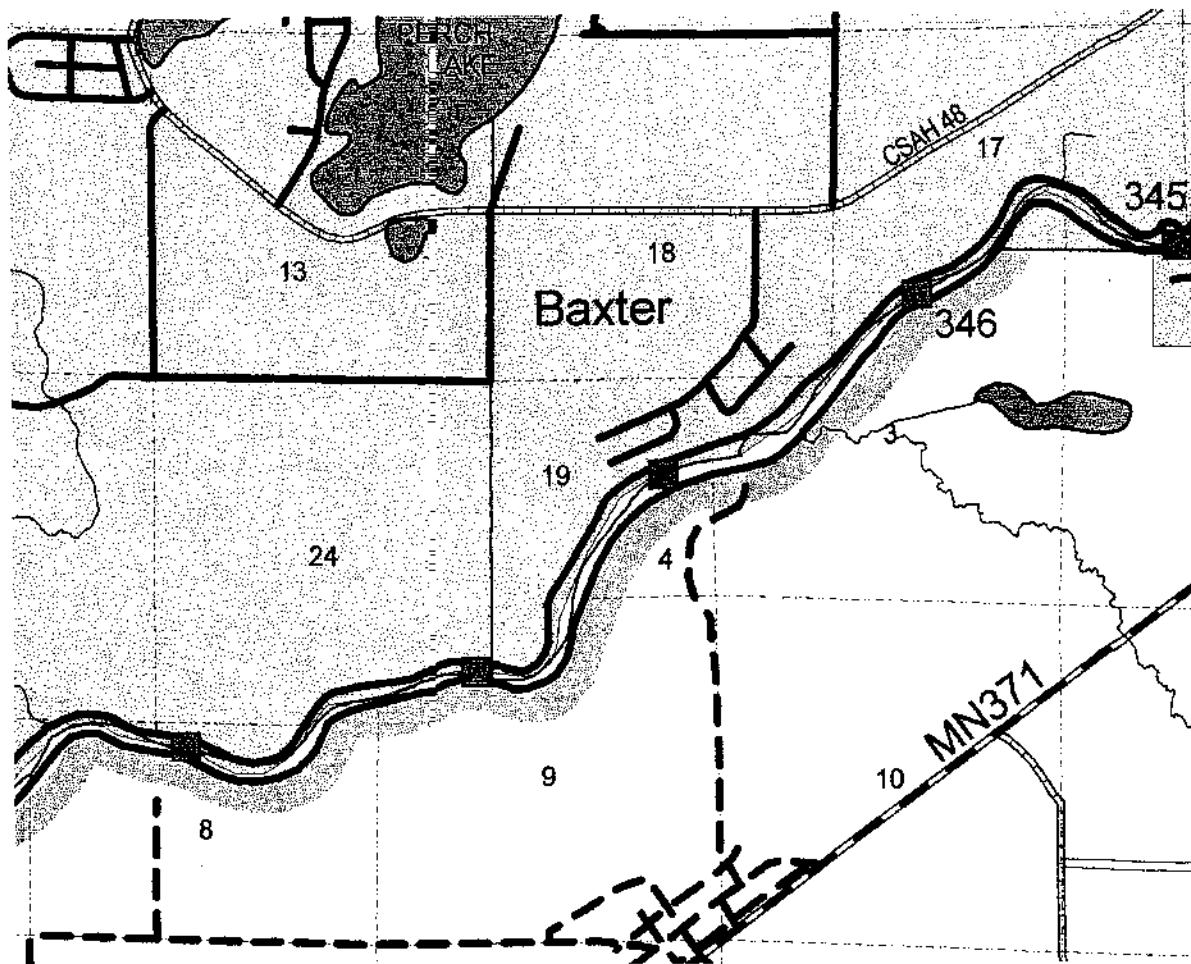
County:	Crow Wing	
Name:	Crow Wing	Unorganized
Township:	44 N	133 N
Range:	31W	28 W, 29 W
Sections:	3-4, 8-10	17-19, 13, 24
Class:	Scenic	

River Corridor Width -- At least 1,000 feet from ordinary high water mark: Wild Class  
 River Corridor Width -- At least 500 feet from ordinary high water mark: Scenic Class  
 Lake Corridor Width -- 1,000 feet from ordinary high water mark: Headwaters Lake

The data sets are provided without guarantee as to the accuracy or suitability for any particular purpose.

# Mississippi Headwaters Corridor

Map 85



Date: September 2000


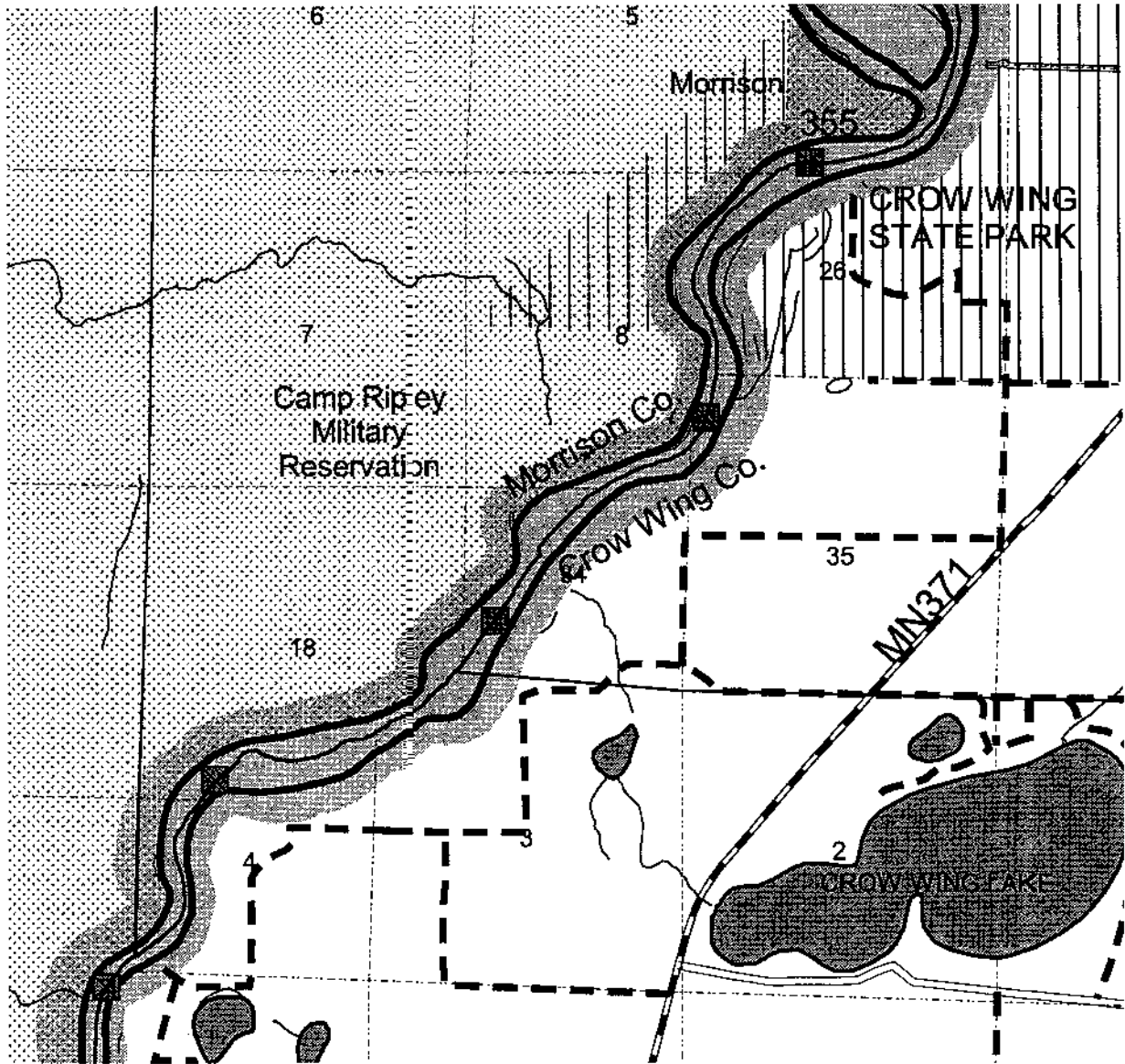
County: Crow Wing Crow Wing, Cass, Morrison  
 Name: Crow Wing, Ft. Ripley Unorg., Sylvan, Rosing  
 Township: 44 N 133 N  
 Range: 31, 32 W 29 W  
 Sections: 13, 18-19, 23-24 26-27, 28, 33  
 Class: Scenic

River Corridor Width – At least 1,000 feet from ordinary high water mark: Wild Class  
 River Corridor Width – At least 500 feet from ordinary high water mark: Scenic Class  
 Lake Corridor Width – 1,000 feet from ordinary high water mark: Headwaters Lake

The data sets are provided without guarantee as to the accuracy or suitability for any particular purpose.

# Mississippi Headwaters Corridor

Map 86



Date: September 2000

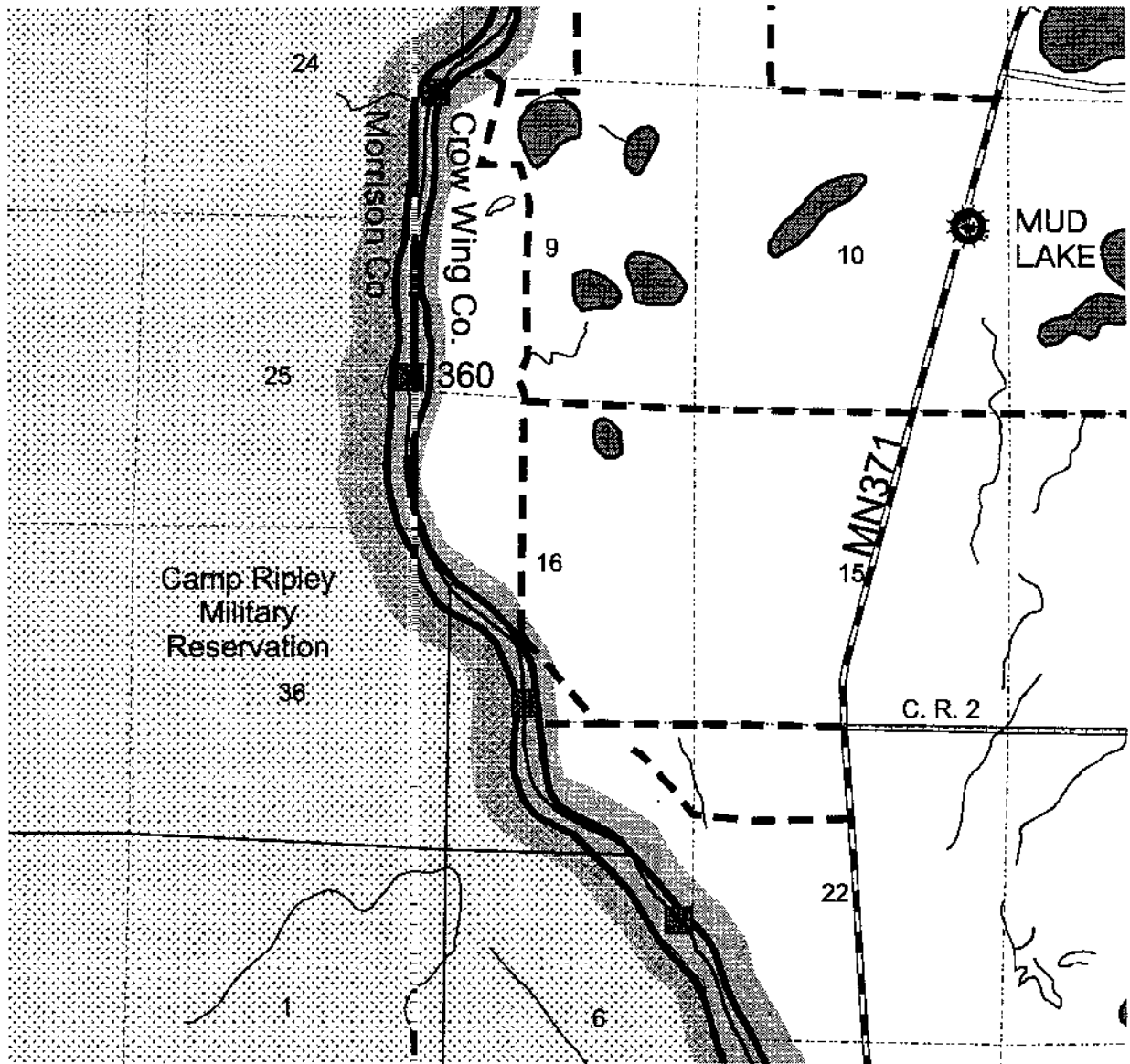
County:	Morrison	Crow Wing
Name:	Rail Prairie	St. Mathias Crow Wing
Township:	132 N	43 N 44 N
Range:	29 W	32 W 32 W
Sections:	7-8, 17-18	2-4 26, 34-35
Class:	Scenic	

River Corridor Width -- At least 1,000 feet from ordinary high water mark: Wild Class  
 River Corridor Width -- At least 500 feet from ordinary high water mark: Scenic Class  
 Lake Corridor Width -- 1,000 feet from ordinary high water mark: Headwaters Lake

The data sets are provided without guarantee as to the accuracy or suitability for any particular purpose.

# Mississippi Headwaters Corridor

Map 87



	Section Lines		Trunk Highways
	Township Bnd.		CSAH
	County Bnd.		County Roads
	Cities		Township Roads
	MHB River Corridor		City Streets
	Lakes		River Miles (Approx. 1 Mi. Apart)
	Streams		Dams
	Mississippi River		Great River Road
	Reservation Boundary		
	Wild River		



Date: September 2000

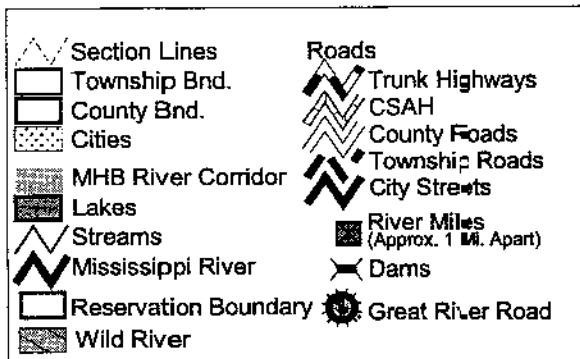
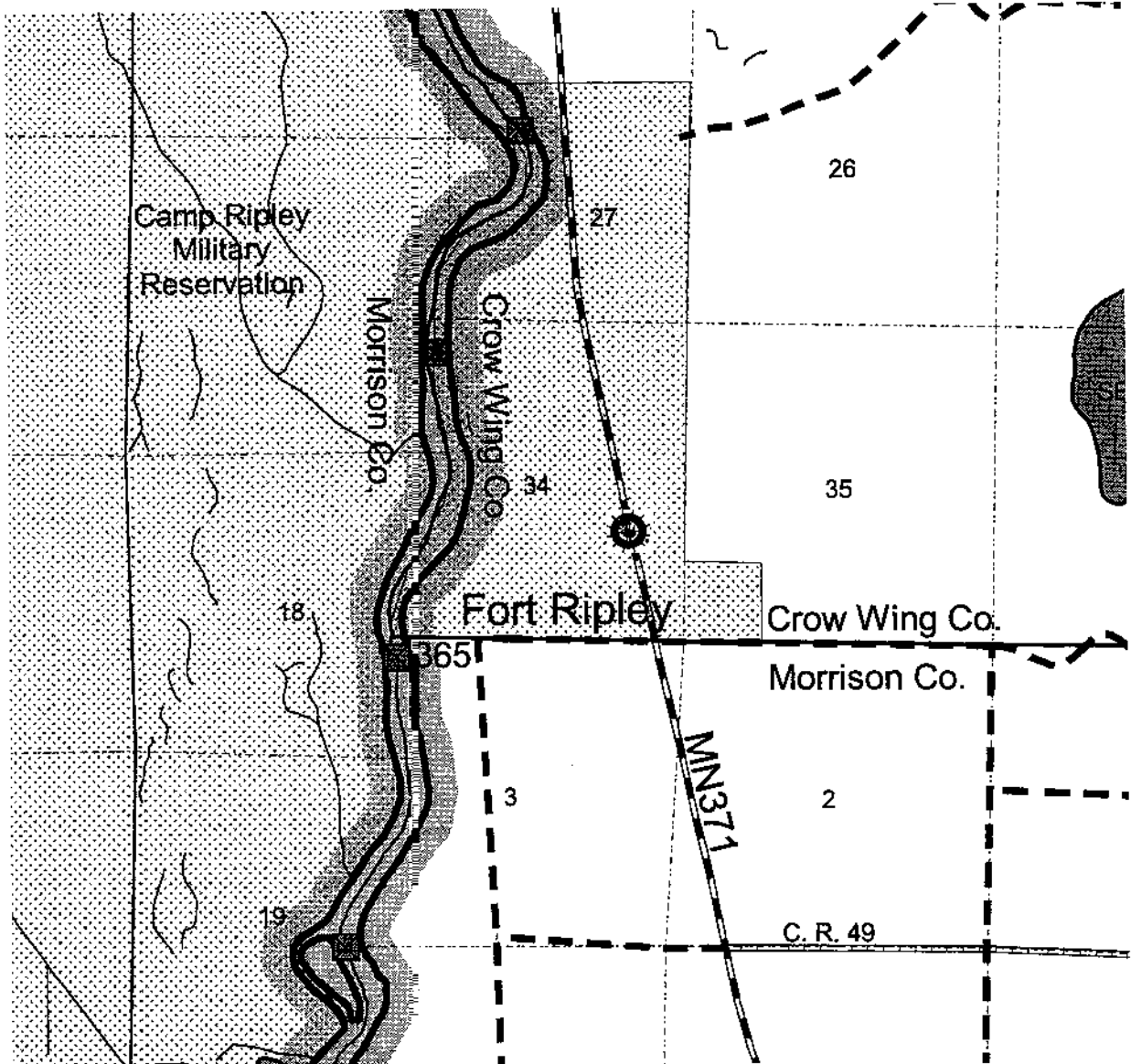
County:	Crow Wing	Morrison	
Name:	Fort Ripley	Rail Prairie	Cushing(E)
Township:	43 N	132 N	131 N
Range:	32 W	29/30 W	29 W
Sections:	9-10, 15-16, 21-22	24-25, 36, 31	1, 6
Class:	Scenic		

River Corridor Width – At least 1,000 feet from ordinary high water mark: Wild Class  
 River Corridor Width – At least 500 feet from ordinary high water mark: Scenic Class  
 Lake Corridor Width – 1,000 feet from ordinary high water mark: Headwaters Lake

The data sets are provided without guarantee as to the accuracy or suitability for any particular purpose.

# Mississippi Headwaters Corridor

Map 88



0 0.5 1 Miles



Date: September 2000

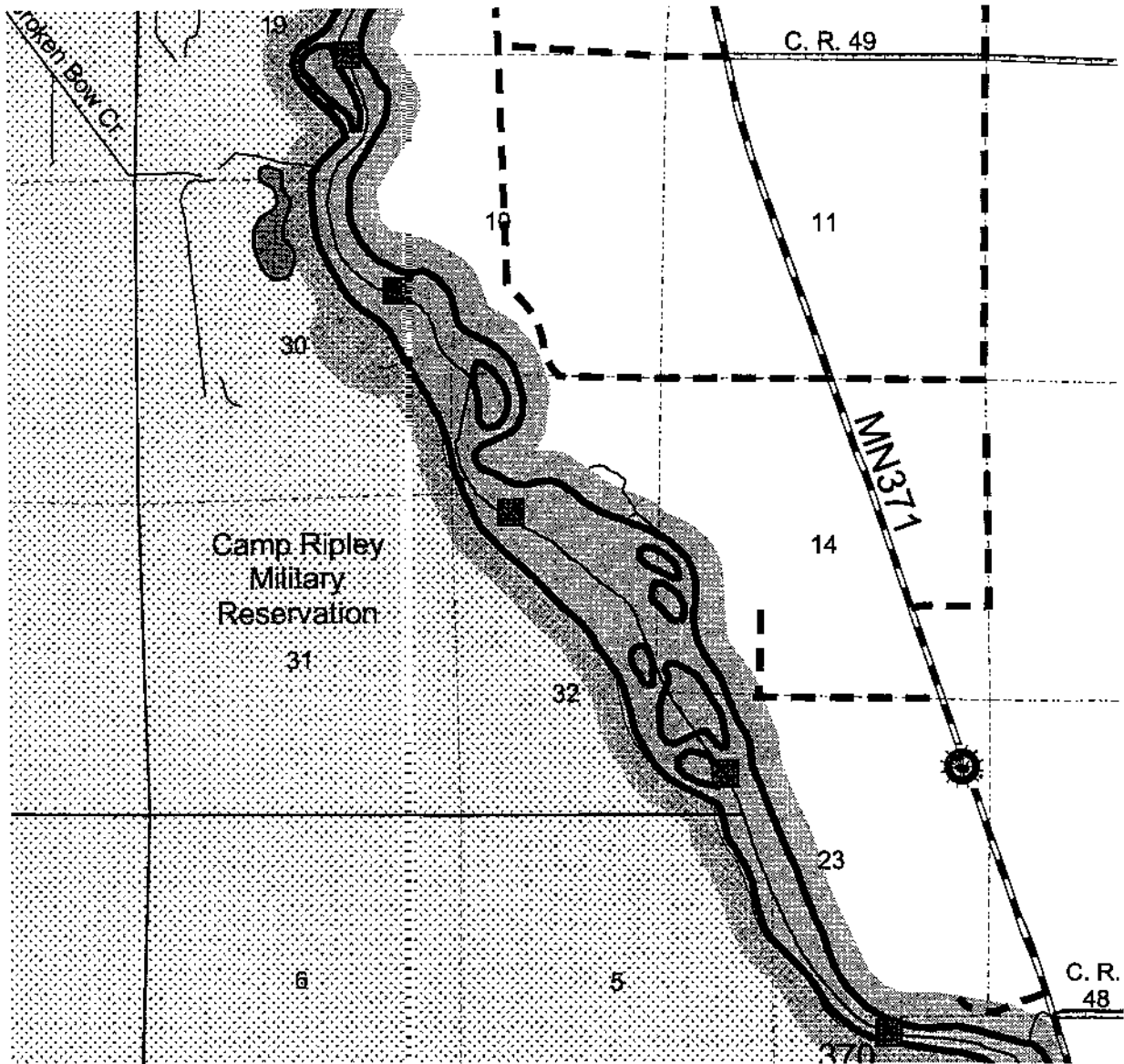
County:	Crow Wing	Morrison
Name:	Fort Ripley	Cushing(E)
Township:	42, 43 N	131 N
Range:	32 W	29 W
Sections:	26-27, 34-35, 2-3	7, 18-19
Class:	Scenic	

River Corridor Width -- At least 1,000 feet from ordinary high water mark: Wild Class  
 River Corridor Width -- At least 500 feet from ordinary high water mark: Scenic Class  
 Lake Corridor Width -- 1,000 feet from ordinary high water mark: Headwaters Lake

The data sets are provided without guarantee as to the accuracy or suitability for any particular purpose.

# Mississippi Headwaters Corridor

Map 89



Date: September 2000

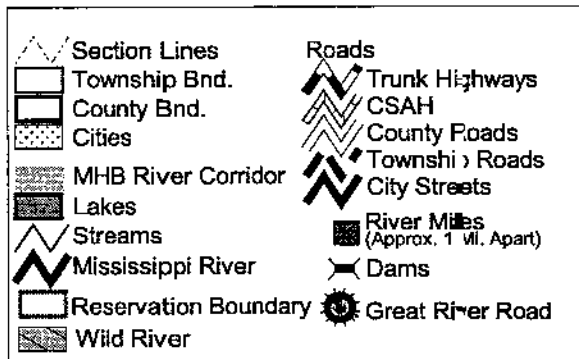
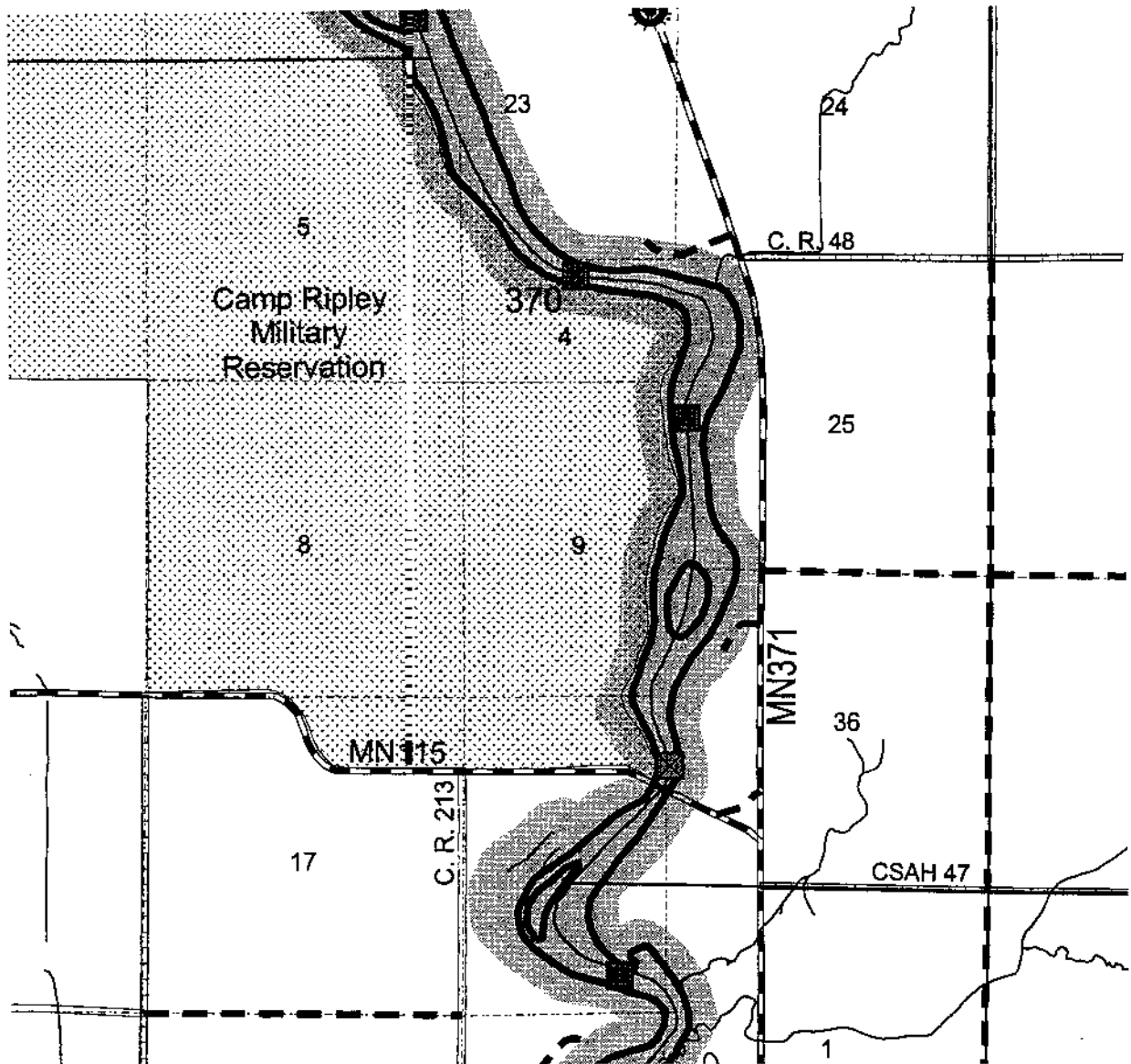
County: Morrison  
 Name: Fort Ripley Cushing(E)  
 Township: 42N 131 N  
 Range: 32 W 29 W  
 Sections: 10-11, 14-15, 23 30-32  
 Class: Scenic

River Corridor Width – At least 1,000 feet from ordinary high water mark: Wild Class  
 River Corridor Width – At least 500 feet from ordinary high water mark: Scenic Class  
 Lake Corridor Width – 1,000 feet from ordinary high water mark: Headwaters Lake

The data sets are provided without guarantee as to the accuracy or suitability for any particular purpose.

# Mississippi Headwaters Corridor

Map 90



0 0.5 1 Miles



Date: September 2000

County: Morrison

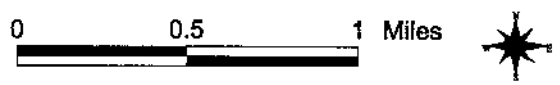
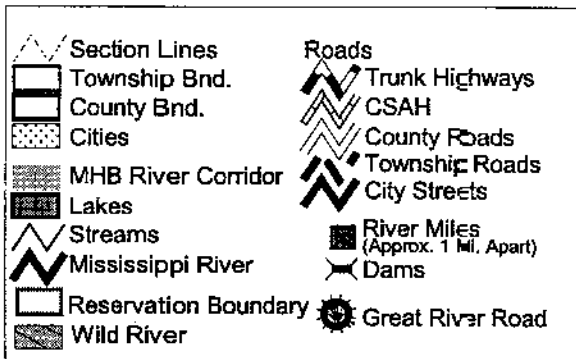
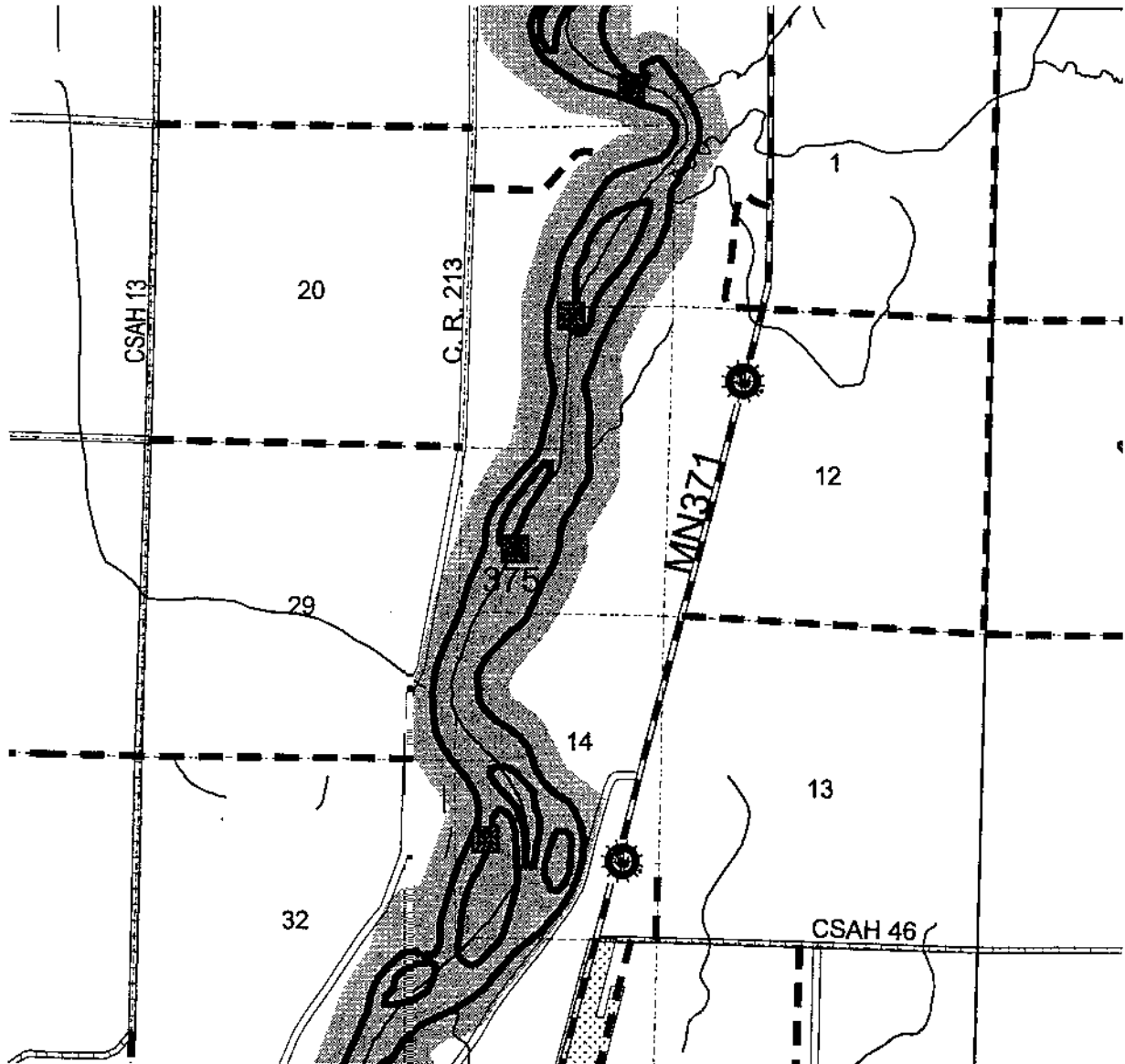
Name:	Green Prairie	Ripley
Township:	130 N	42 N
Range:	29 W	32 W
Sections:	4-5, 8-9, 16-17	25, 36
Class:	Scenic	

River Corridor Width -- At least 1,000 feet from ordinary high water mark: Wild Class  
 River Corridor Width -- At least 500 feet from ordinary high water mark: Scenic Class  
 Lake Corridor Width -- 1,000 feet from ordinary high water mark: Headwaters Lake

The data sets are provided without guarantee as to the accuracy or suitability for any particular purpose.

# Mississippi Headwaters Corridor

Map 91



Date: September 2000

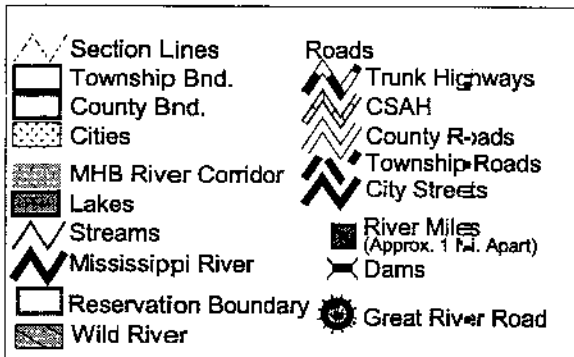
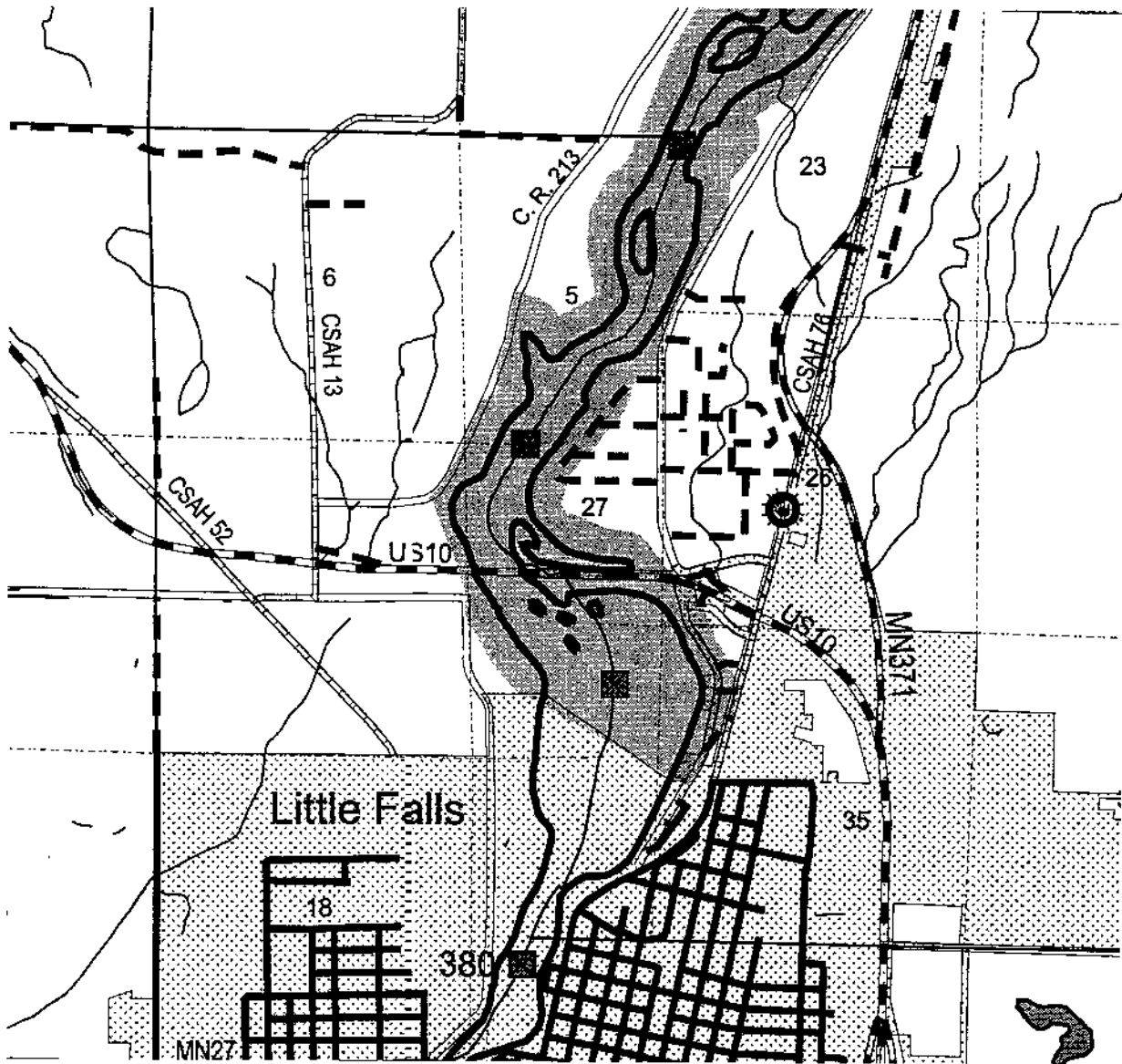
County: Crow Wing  
 Name: Belle Prairie Green Prairie  
 Township: 41N 130 N  
 Range: 32 W 29 W  
 Sections: 1-2, 11-14 20-21, 28-29, 32-33  
 Class: Scenic

River Corridor Width -- At least 1,000 feet from ordinary high water mark: Wild Class  
 River Corridor Width -- At least 500 feet from ordinary high water mark: Scenic Class  
 Lake Corridor Width -- 1,000 feet from ordinary high water mark: Headwaters Lake

The data sets are provided without guarantee as to the accuracy or suitability for any particular purpose.

# Mississippi Headwaters Corridor

Map 92



0 0.5 1 Miles



Date: September 2000

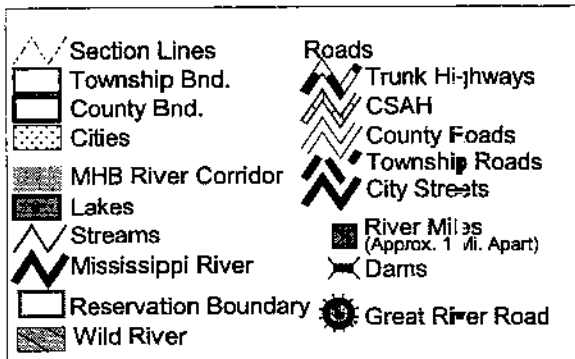
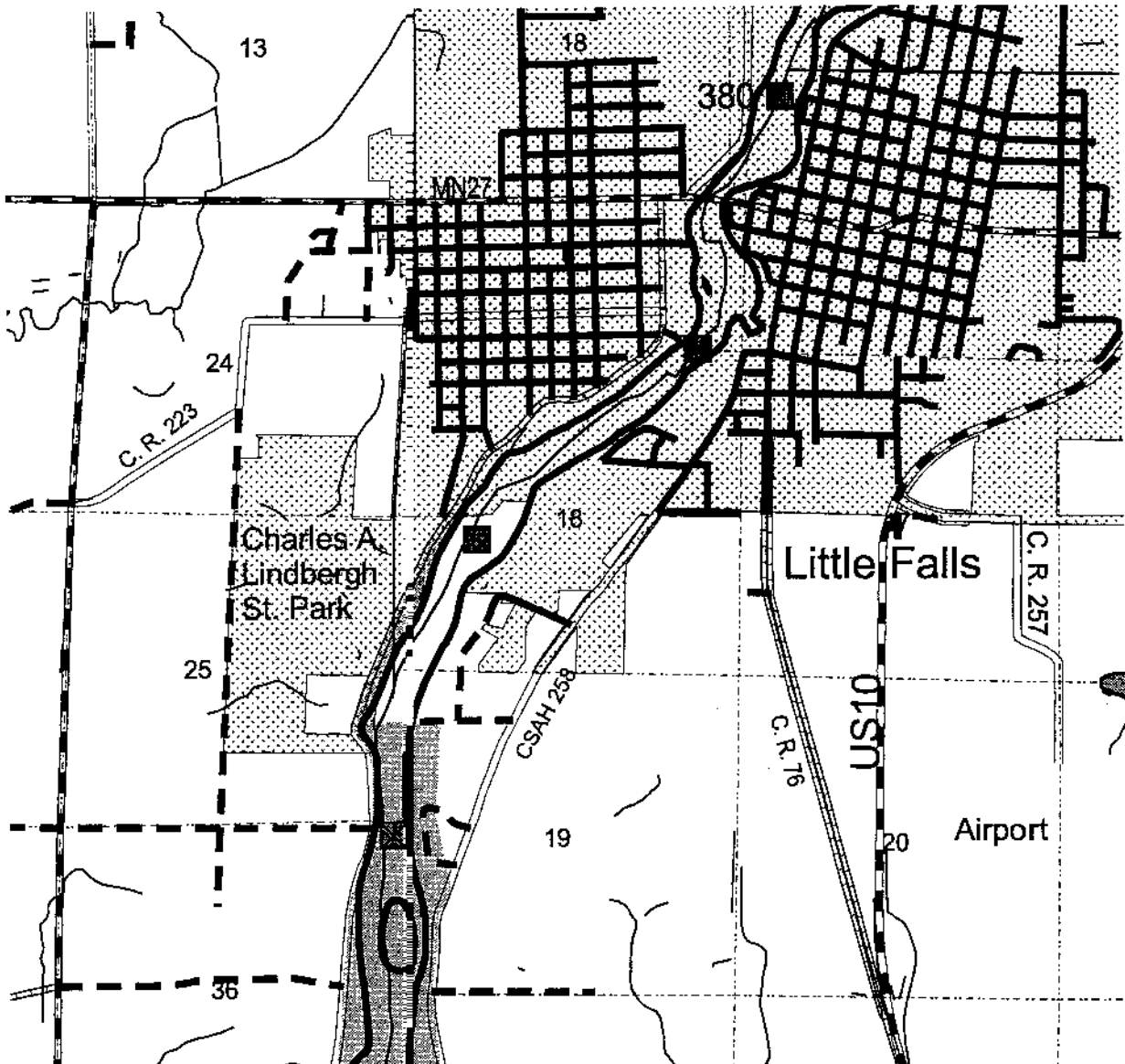
County: Morrison  
 Name: S Green Prairie Belle Prairie  
 Township: 129N 41 N  
 Range: 29 W 32 W  
 Sections: 5-8, 17-18 23, 26-27, 34-35  
 Class: Scenic

River Corridor Width – At least 1,000 feet from ordinary high water mark: Wild Class  
 River Corridor Width – At least 500 feet from ordinary high water mark: Scenic Class  
 Lake Corridor Width – 1,000 feet from ordinary high water mark: Headwaters Lake

The data sets are provided without guarantee as to the accuracy or suitability for any particular purpose.

# Mississippi Headwaters Corridor

Map 93



0 0.5 1 Miles



Date: September 2000

County: Morrison

Name:	Little Falls	S. Green Prairie	Pine Creek
Township:	40 N	129 N	129 N
Range:	32 W	29 W	30 W
Sections:	7-8, 17-20	19	24-25

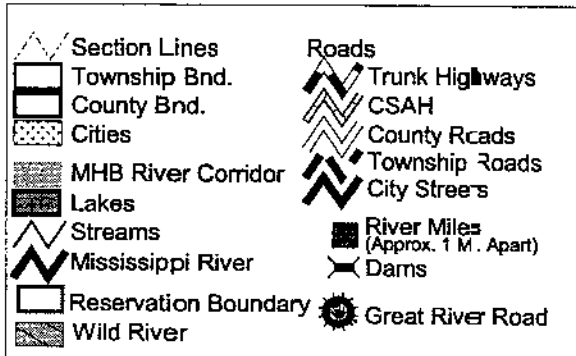
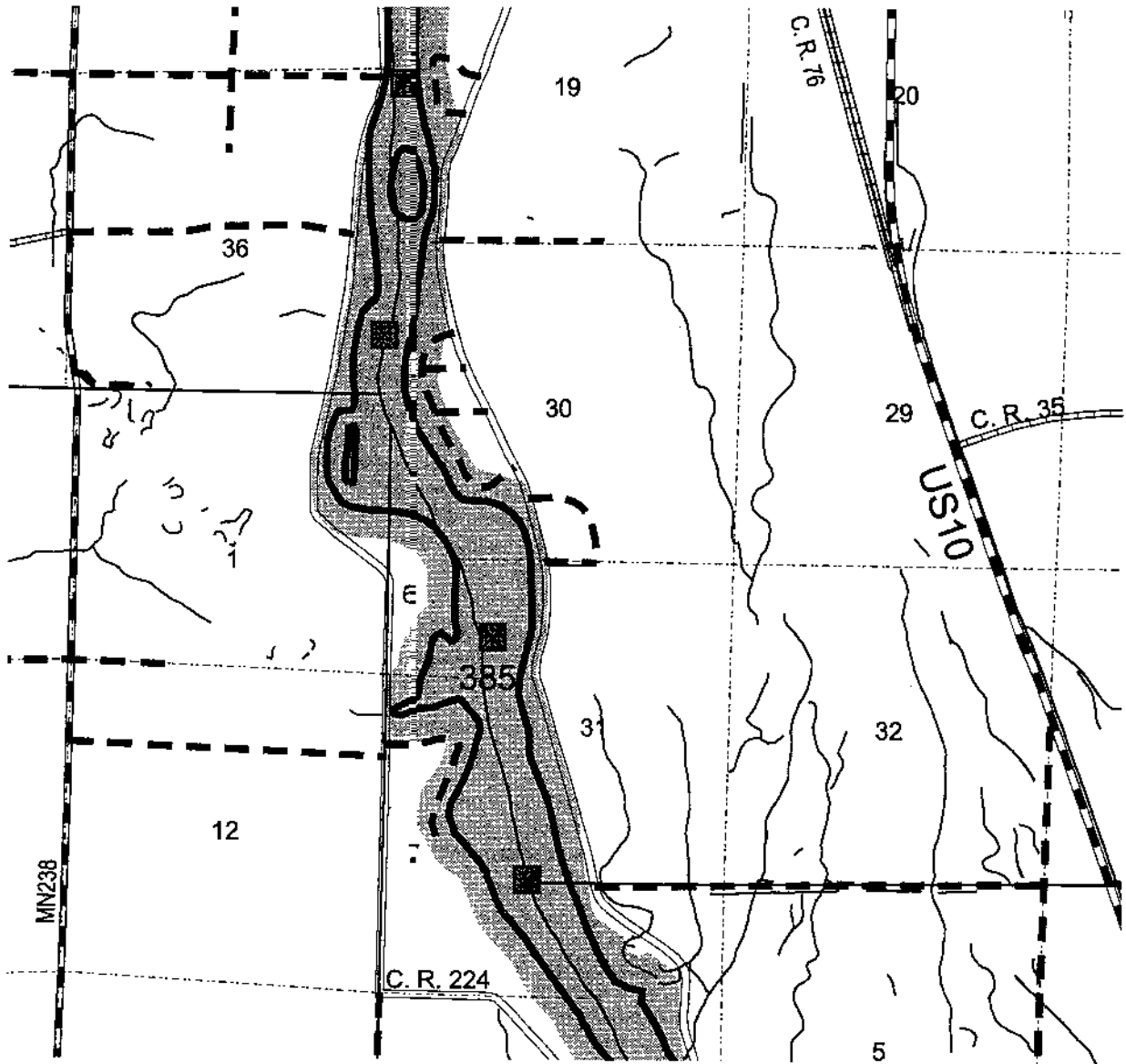
Class: Scenic

River Corridor Width – At least 1,000 feet from ordinary high water mark: Wild Class  
 River Corridor Width – At least 500 feet from ordinary high water mark: Scenic Class  
 Lake Corridor Width – 1,000 feet from ordinary high water mark: Headwaters Lake

The data sets are provided without guarantee as to the accuracy or suitability for any particular purpose.

# Mississippi Headwaters Corridor

Map 94



0 0.5 1 Miles



Date: September 2000

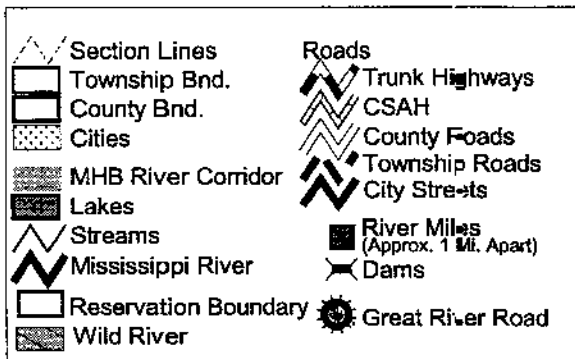
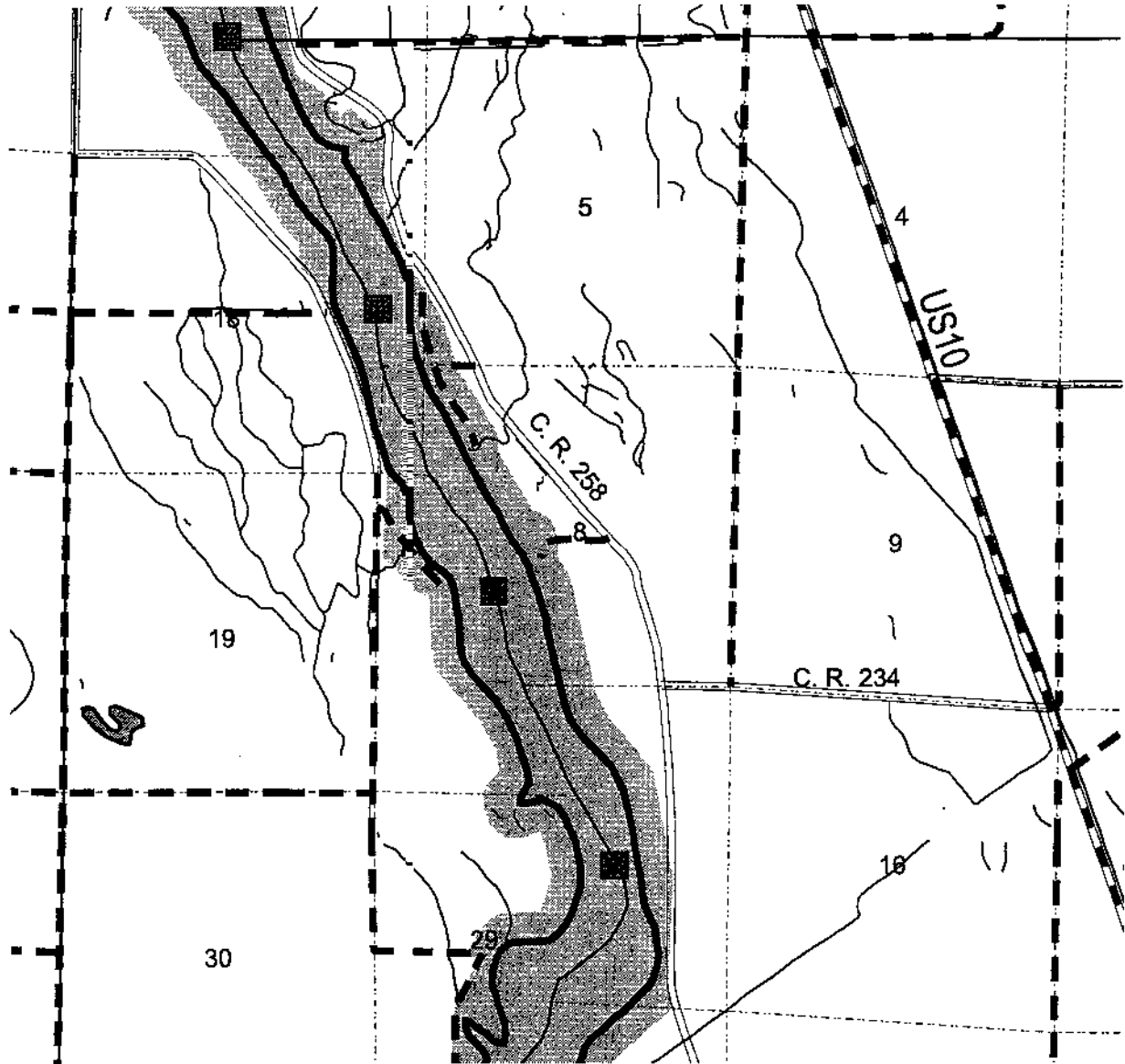
County: Morrison  
 Name: Little Falls Swan River Pine Creek  
 Township: 40 N 128 N 129 N  
 Range: 32 W 29, 30 W 30 W  
 Sections: 29-32 6-7, 1, 12  
 Class: Scenic

River Corridor Width -- At least 1,000 feet from ordinary high water mark; Wild Class  
 River Corridor Width -- At least 500 feet from ordinary high water mark; Scenic Class  
 Lake Corridor Width -- 1,000 feet from ordinary high water mark; Headwaters Lake

The data sets are provided without guarantee as to the accuracy or suitability for any particular purpose.

# Mississippi Headwaters Corridor

Map 95



0 0.5 1 Miles



Date: September 2000

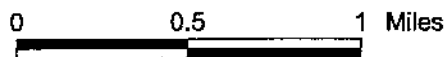
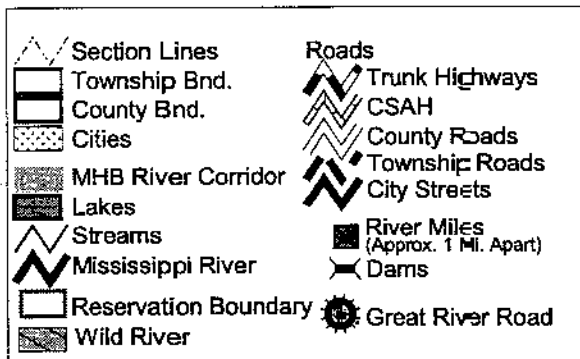
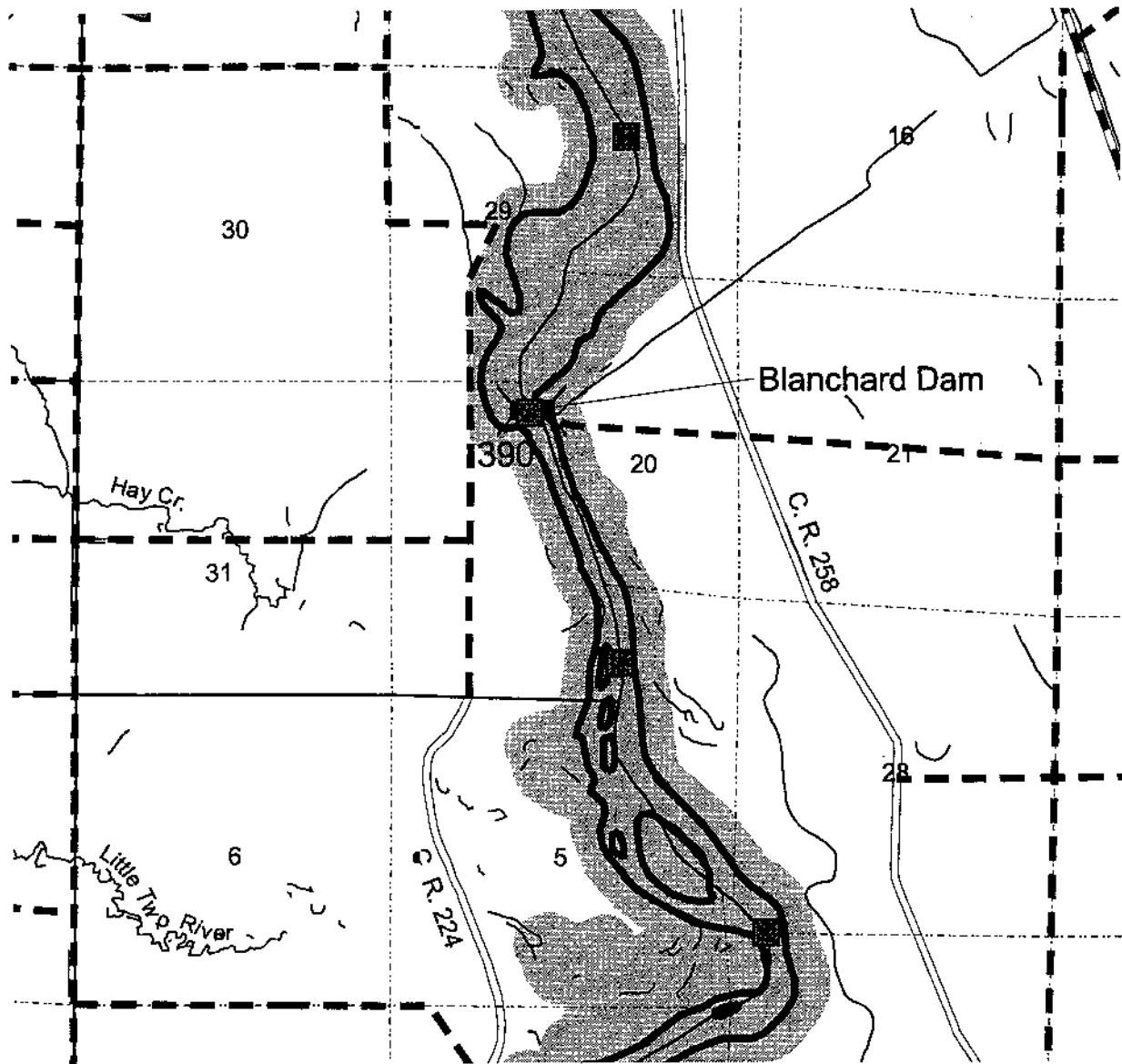
County: Morrison  
 Name: Bellevue Swan River  
 Township: 39 N 128 N  
 Range: 32 W 29 W  
 Sections: 4-5, 8-9, 16-17 17-20  
 Class: Scenic

River Corridor Width – At least 1,000 feet from ordinary high water mark: Wild Class  
 River Corridor Width – At least 500 feet from ordinary high water mark: Scenic Class  
 Lake Corridor Width – 1,000 feet from ordinary high water mark: Headwaters Lake

The data sets are provided without guarantee as to the accuracy or suitability for any particular purpose.

# Mississippi Headwaters Corridor

Map 96



Date: September 2000

County: Morrison

Name: Bellevue Swan River Two Rivers

Township: 39 N 128 N 127 N

Range: 32 W 29 W 29 W

Sections: 20-23 29-32 5-6

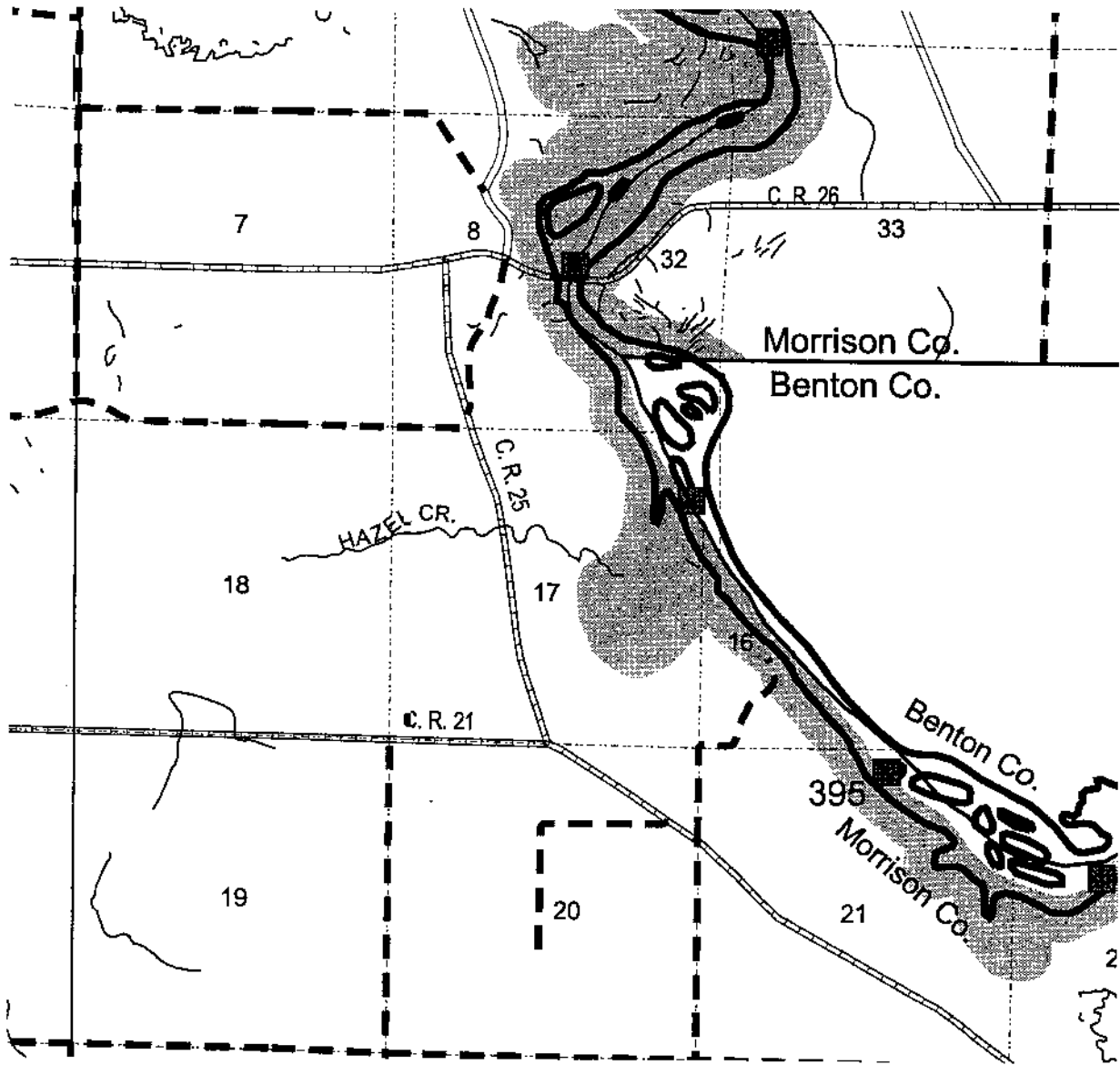
Class: Scenic

River Corridor Width – At least 1,000 feet from ordinary high water mark: Wild Class  
 River Corridor Width – At least 500 feet from ordinary high water mark: Scenic Class  
 Lake Corridor Width – 1,000 feet from ordinary high water mark: Headwaters Lake


The data sets are provided without guarantee as to the accuracy or suitability for any particular purpose.

# Mississippi Headwaters Corridor

Map 97



Section Lines	Roads
Township Bnd.	Trunk Highways
County Bnd.	CSAH
Cities	County Roads
MHB River Corridor	Township Roads
Lakes	City Streets
Streams	River Miles (Approx. 1 Mi. Apart)
Mississippi River	Dams
Reservation Boundary	Great River Road
Wild River	



Date: September 2000


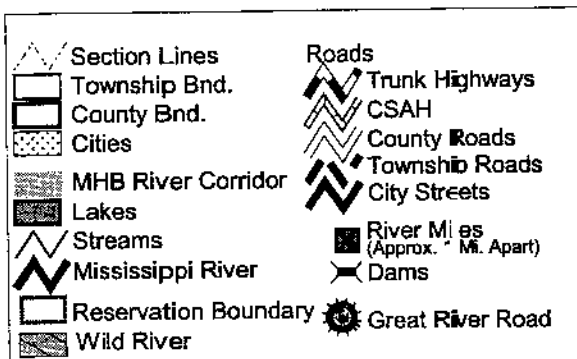
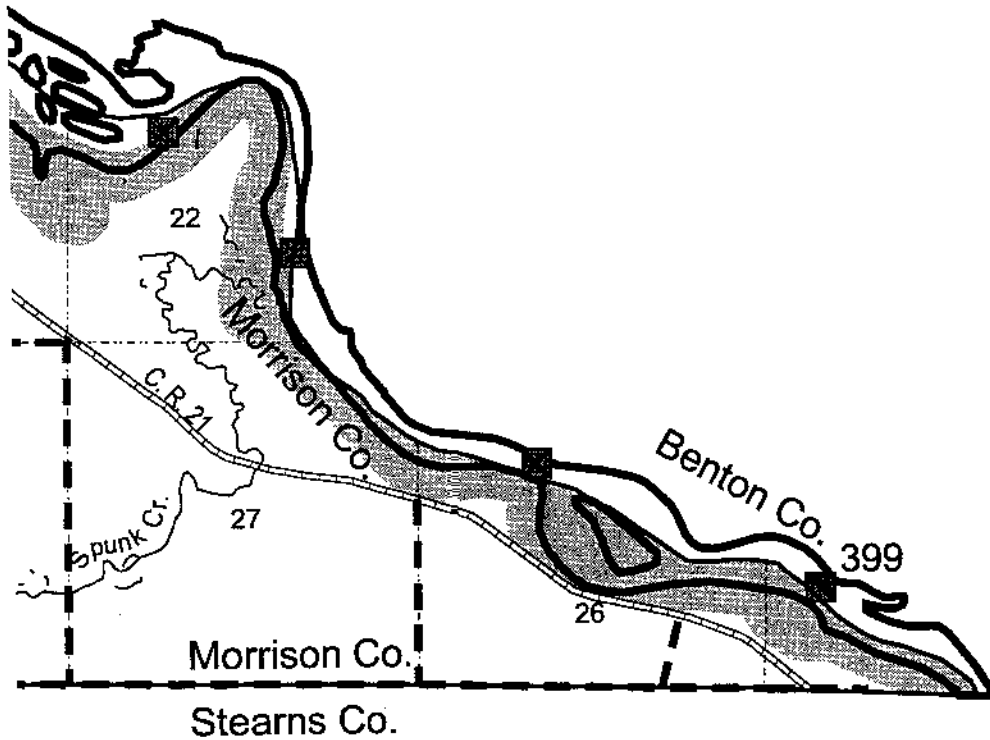
County: Morrison  
 Name: Two Rivers Bellevue  
 Township: 127 N 39 N  
 Range: 29 W 32 W  
 Sections: 7-8, 16-21 32-33  
 Class: Scenic

River Corridor Width -- At least 1,000 feet from ordinary high water mark: Wild Class  
 River Corridor Width -- At least 500 feet from ordinary high water mark: Scenic Class  
 Lake Corridor Width -- 1,000 feet from ordinary high water mark: Headwaters Lake

The data sets are provided without guarantee as to the accuracy or suitability for any particular purpose.

# Mississippi Headwaters Corridor

Map 98



Date: September 2000

County: Morrison  
 Name: Two Rivers  
 Township: 127 N  
 Range: 29 W  
 Sections: 22, 25-27  
 Class: Scenic

River Corridor Width -- At least 1,000 feet from ordinary high water mark: Wild Class  
 River Corridor Width -- At least 500 feet from ordinary high water mark: Scenic Class  
 Lake Corridor Width -- 1,000 feet from ordinary high water mark: Headwaters Lake

The data sets are provided without guarantee as to the accuracy or suitability for any particular purpose.