
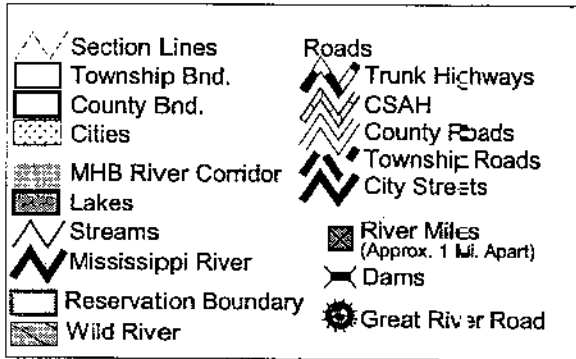
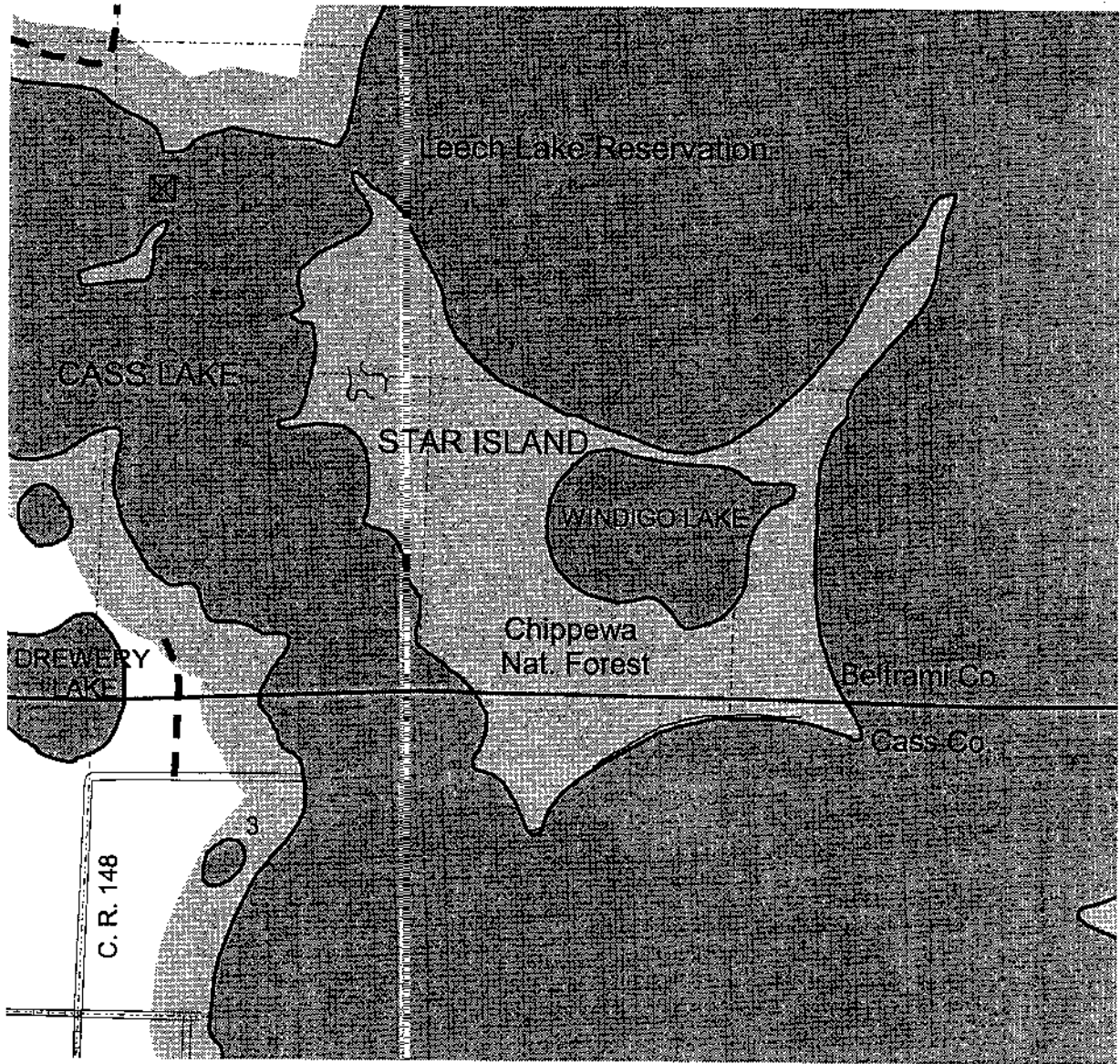


Mississippi Headwaters Corridor

Map 22



Date: September 2000


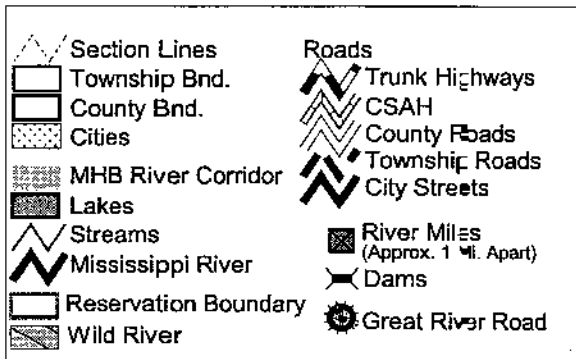
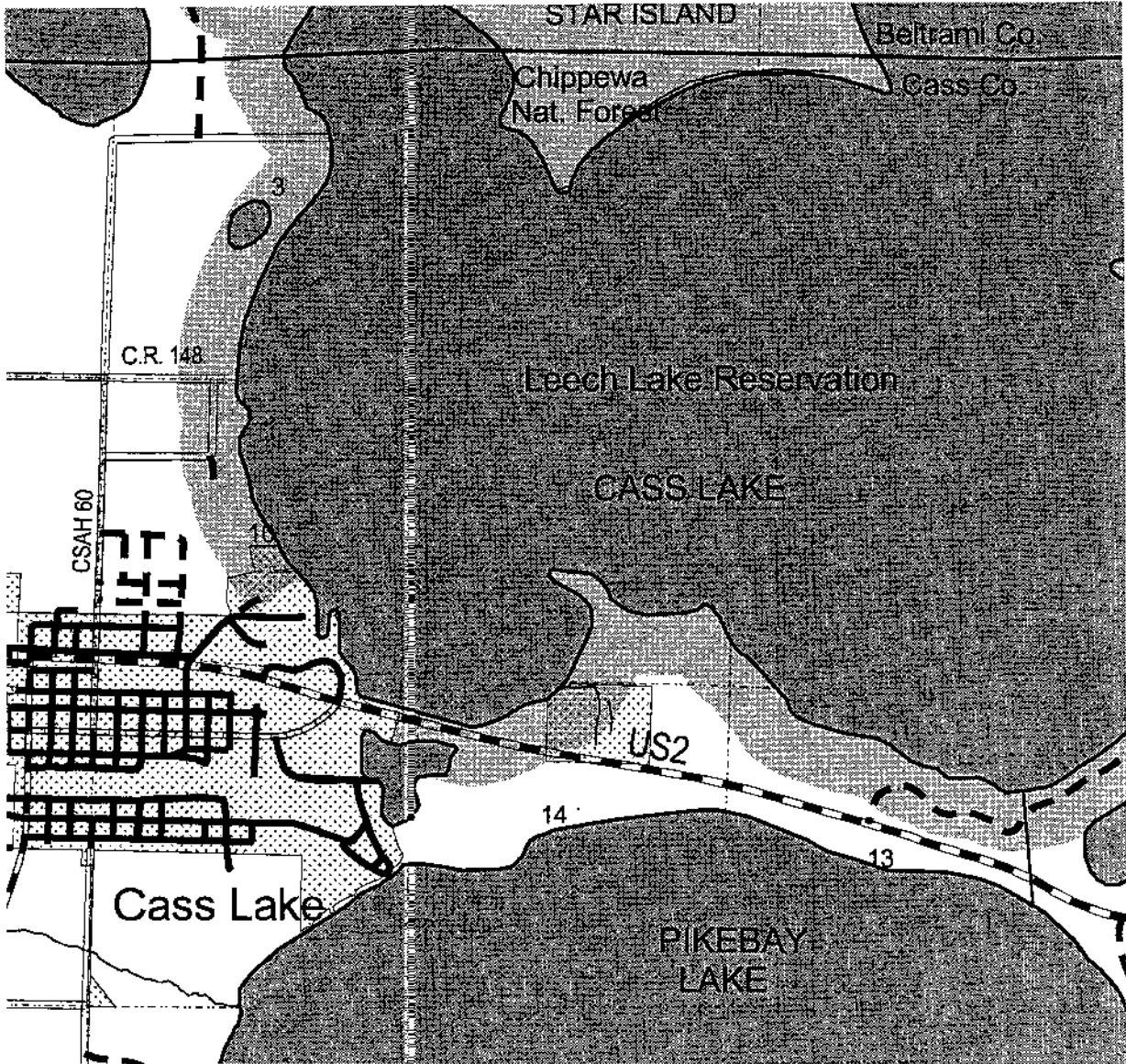
County:	Beltrami	Cass
Name:	Ten Lake	Pike Bay
Township:	146 N	145 N
Range:	31 W	
Sections:	25-27, 34-36	1-2
Class:	Headwaters Lake	

River Corridor Width – At least 1,000 feet from ordinary high water mark: Wild Class
 River Corridor Width – At least 500 feet from ordinary high water mark: Scenic Class
 Lake Corridor Width – 1,000 feet from ordinary high water mark: Headwaters Lake

The data sets are provided without guarantee as to the accuracy or suitability for any particular purpose.

Mississippi Headwaters Corridor

Map 23



Date: September 2000

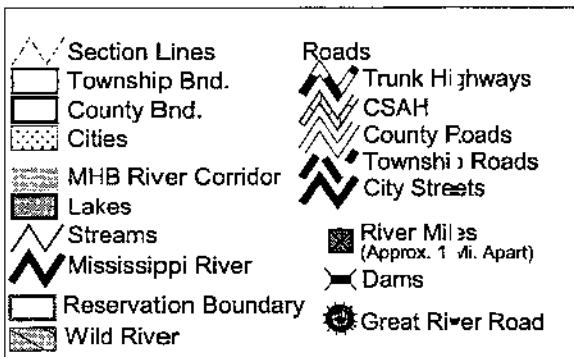
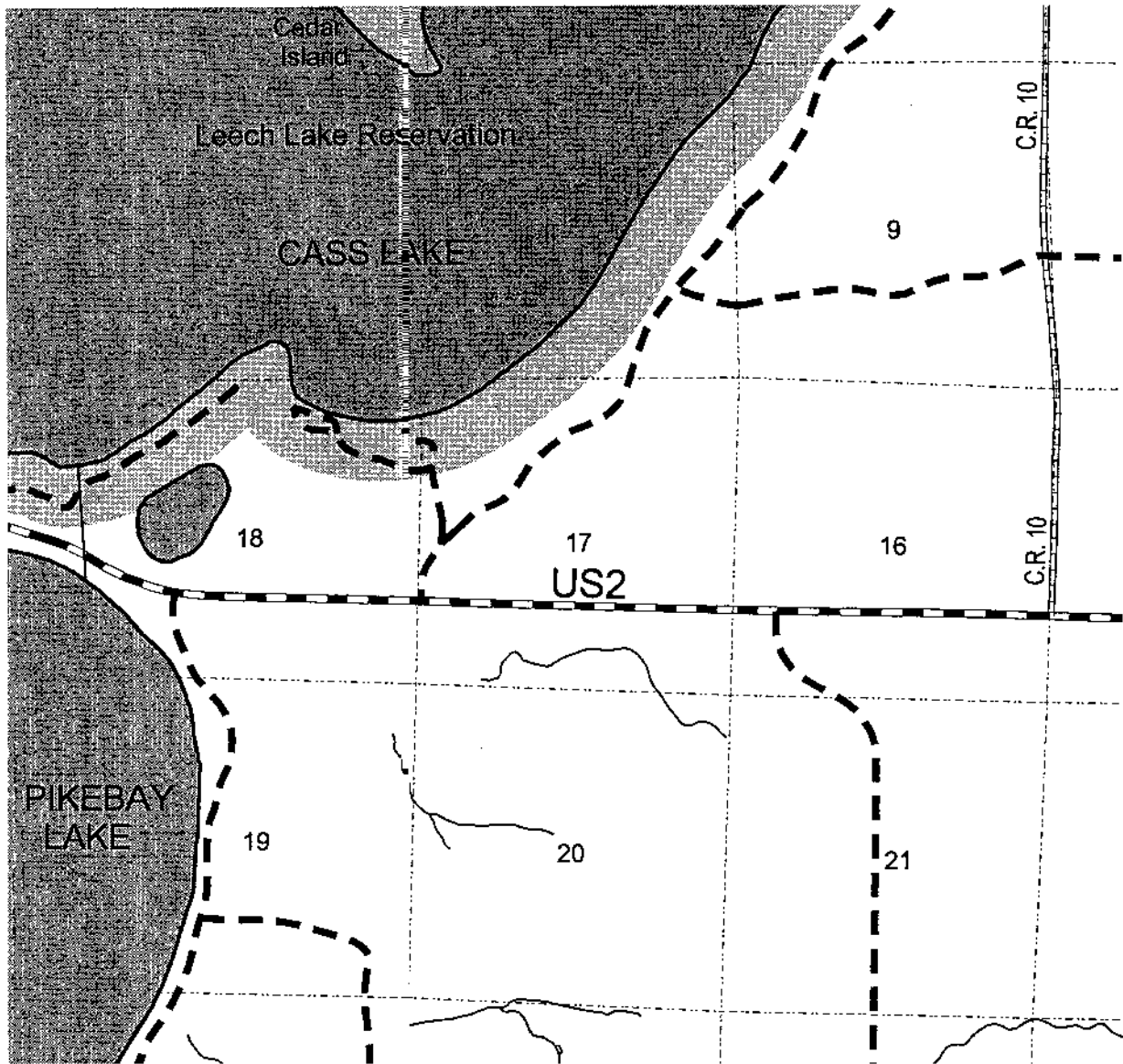
County: Cass
 Name: Pike Bay
 Township: 145 N
 Range: 31 W
 Sections: 1, 10-12, 13-15
 Class: Headwaters Lake

River Corridor Width -- At least 1,000 feet from ordinary high water mark: Wild Class
 River Corridor Width -- At least 500 feet from ordinary high water mark: Scenic Class
 Lake Corridor Width -- 1,000 feet from ordinary high water mark: Headwaters Lake

The data sets are provided without guarantee as to the accuracy or suitability for any particular purpose.

Mississippi Headwaters Corridor

Map 24



0 0.5 1 Miles



Date: September 2000

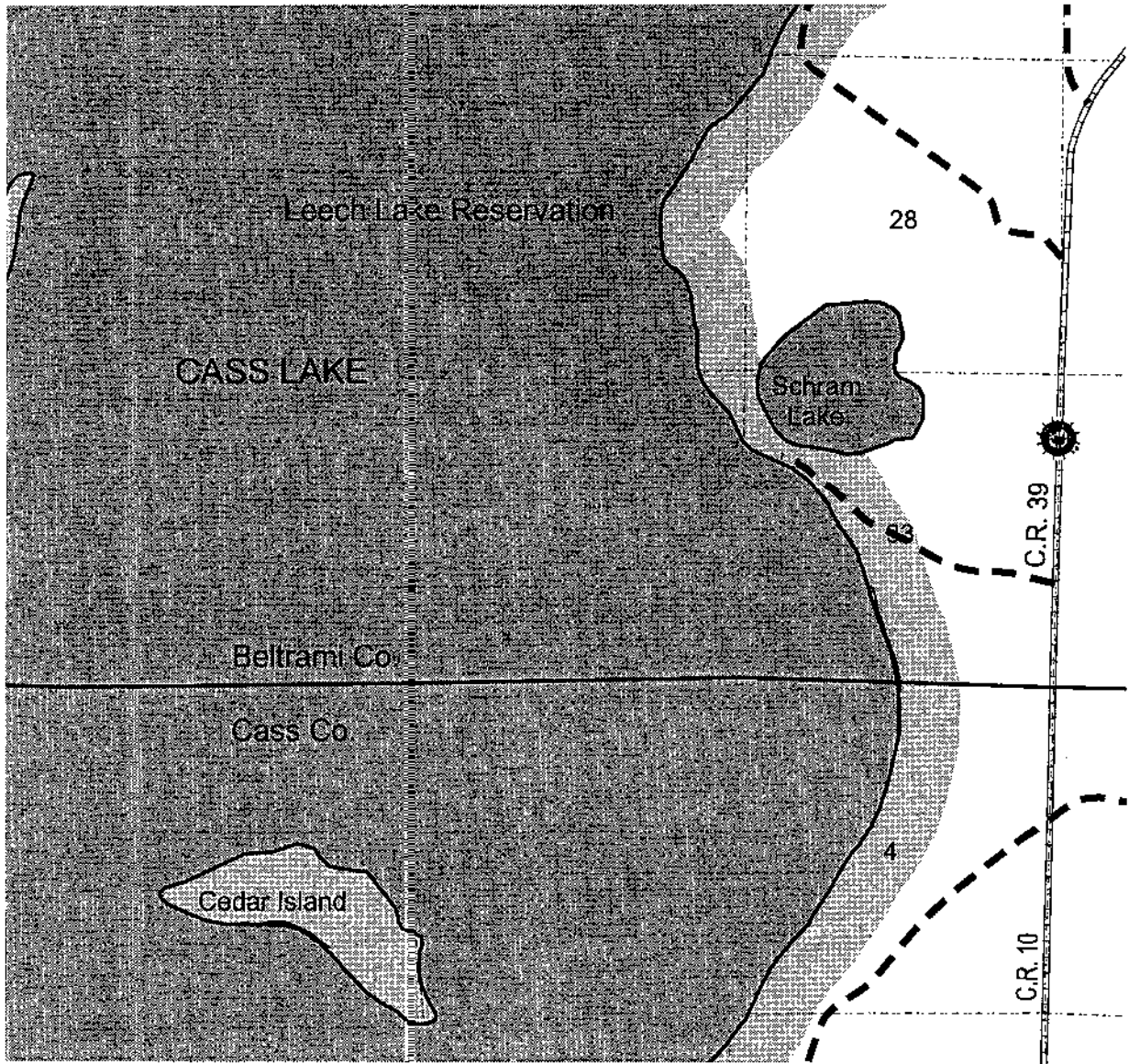
County: Cass
 Name: Unorganized
 Township: 145N
 Range: 30 W
 Sections: 7-9, 16-18, 19-21
 Class: Headwaters Lake

River Corridor Width -- At least 1,000 feet from ordinary high water mark: Wild Class
 River Corridor Width -- At least 500 feet from ordinary high water mark: Scenic Class
 Lake Corridor Width -- 1,000 feet from ordinary high water mark: Headwaters Lake

The data sets are provided without guarantee as to the accuracy or suitability for any particular purpose.

Mississippi Headwaters Corridor

Map 25



0 0.5 1 Miles



Date: September 2000

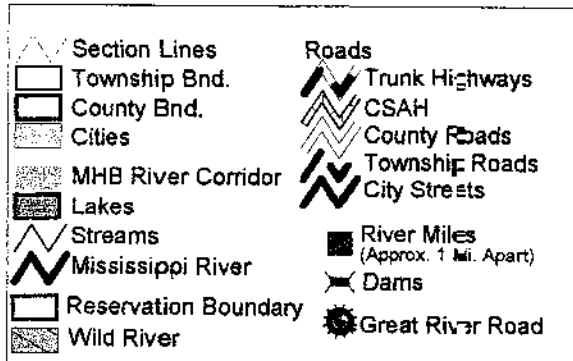
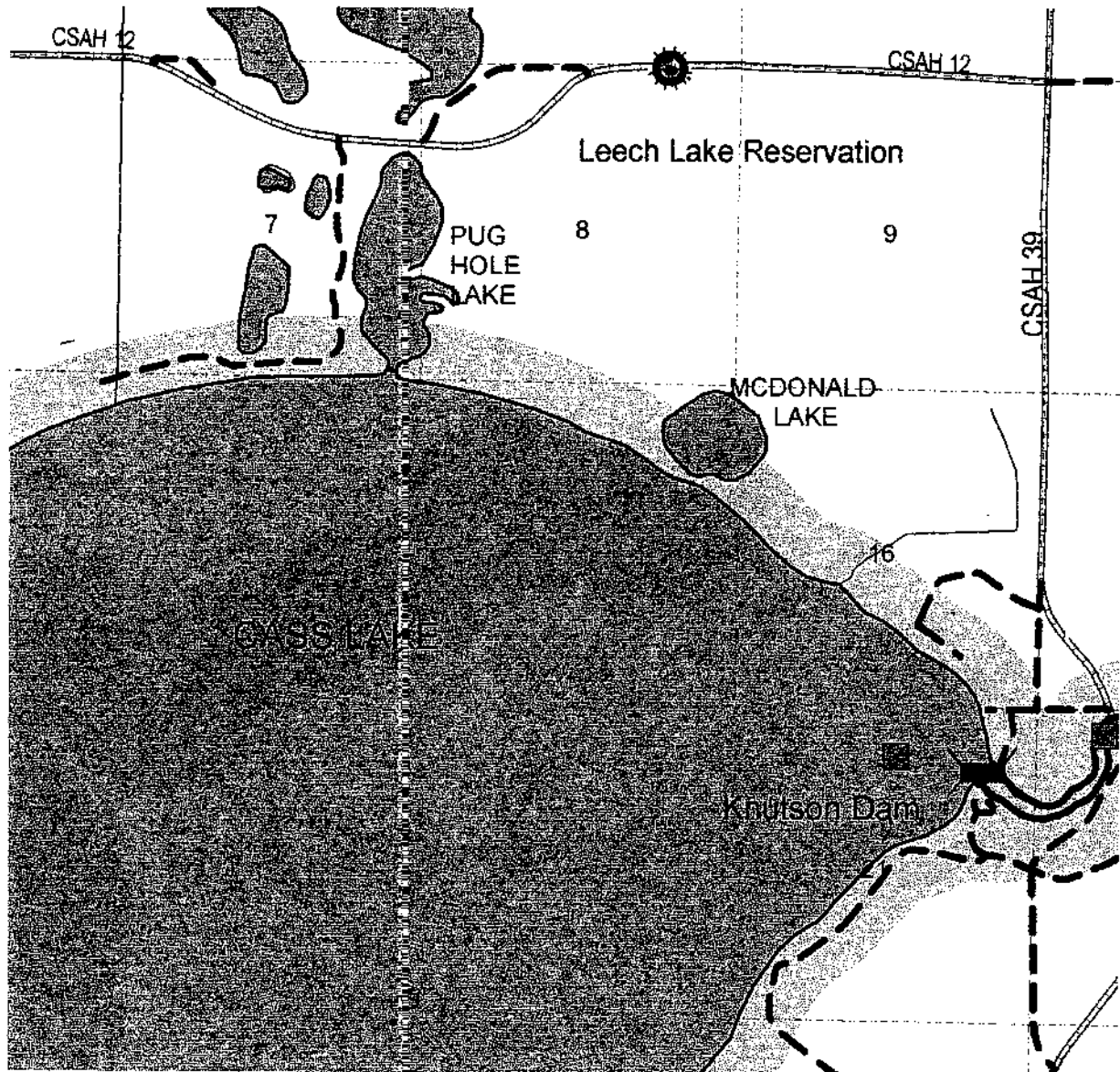
County:	Beltrami	Cass
Name:	Brook Lake	Unorganized
Township:	146N	145 N
Range:	30 W	
Sections:	28-30, 31-33	4-6
Class:	Headwaters Lake	

River Corridor Width -- At least 1,000 feet from ordinary high water mark: Wild Class
 River Corridor Width -- At least 500 feet from ordinary high water mark: Scenic Class
 Lake Corridor Width -- 1,000 feet from ordinary high water mark: Headwaters Lake

The data sets are provided without guarantee as to the accuracy or suitability for any particular purpose.

Mississippi Headwaters Corridor

Map 26



0 0.5 1 Miles

Date: September 2000

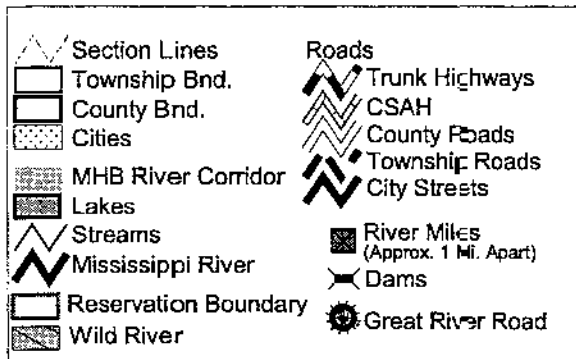
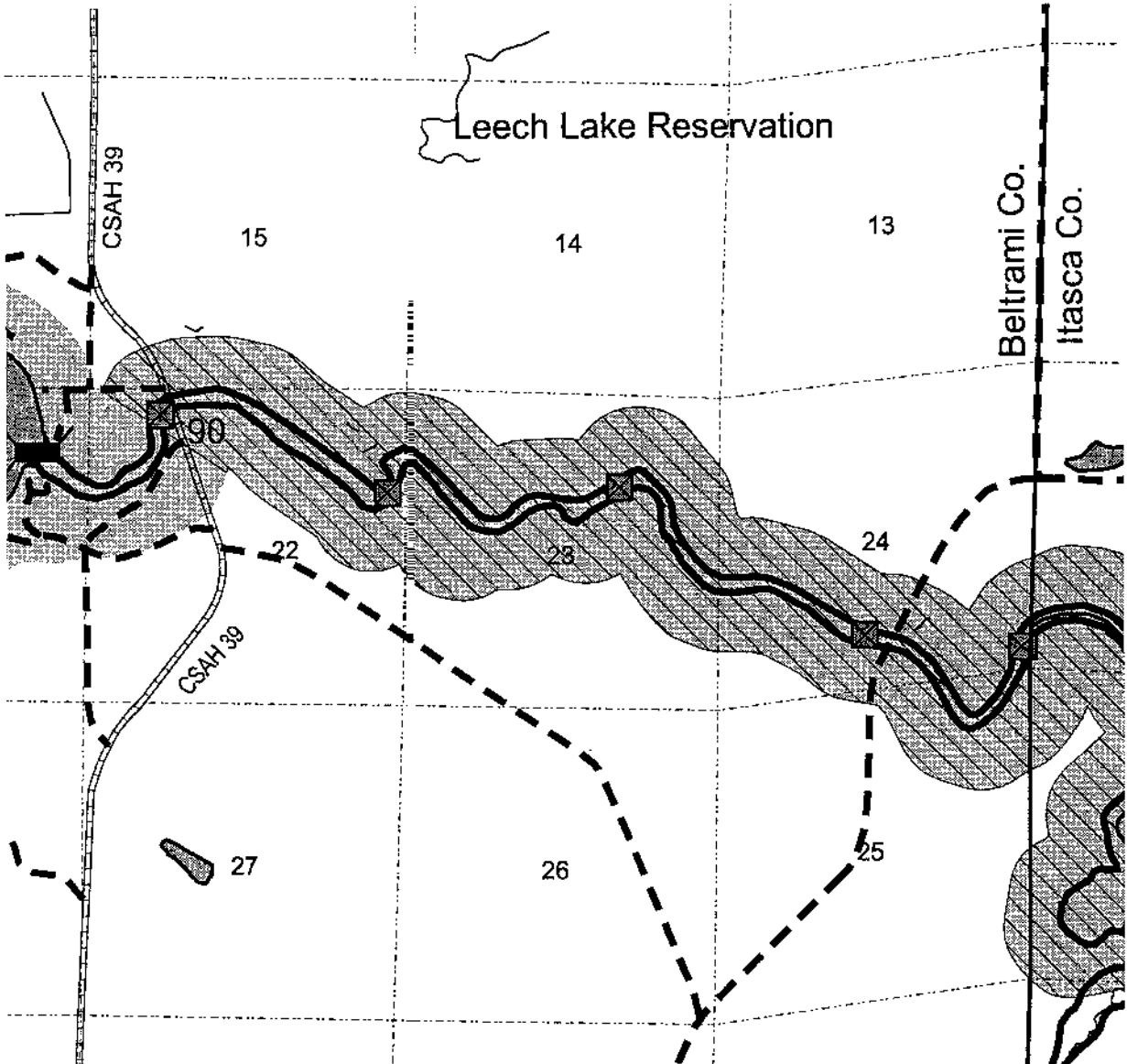
County: Beltrami
 Name: Brook Lake
 Township: 146N
 Range: 30 W
 Sections: 7-9, 16-18, 19-21
 Class: Headwaters Lake, Scenic

River Corridor Width -- At least 1,000 feet from ordinary high water mark: Wild Class
 River Corridor Width -- At least 500 feet from ordinary high water mark: Scenic Class
 Lake Corridor Width -- 1,000 feet from ordinary high water mark: Headwaters Lake

The data sets are provided without guarantee as to the accuracy or suitability for any particular purpose.

Mississippi Headwaters Corridor

Map 27



0 0.5 1 Miles

Date: September 2000

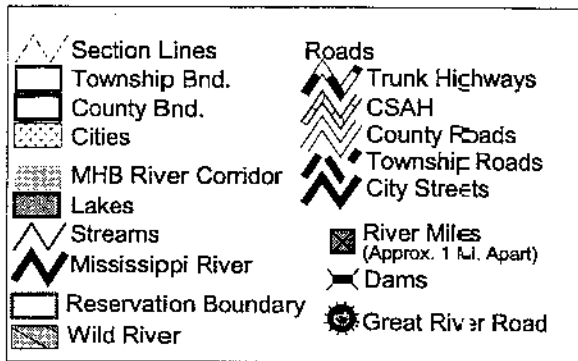
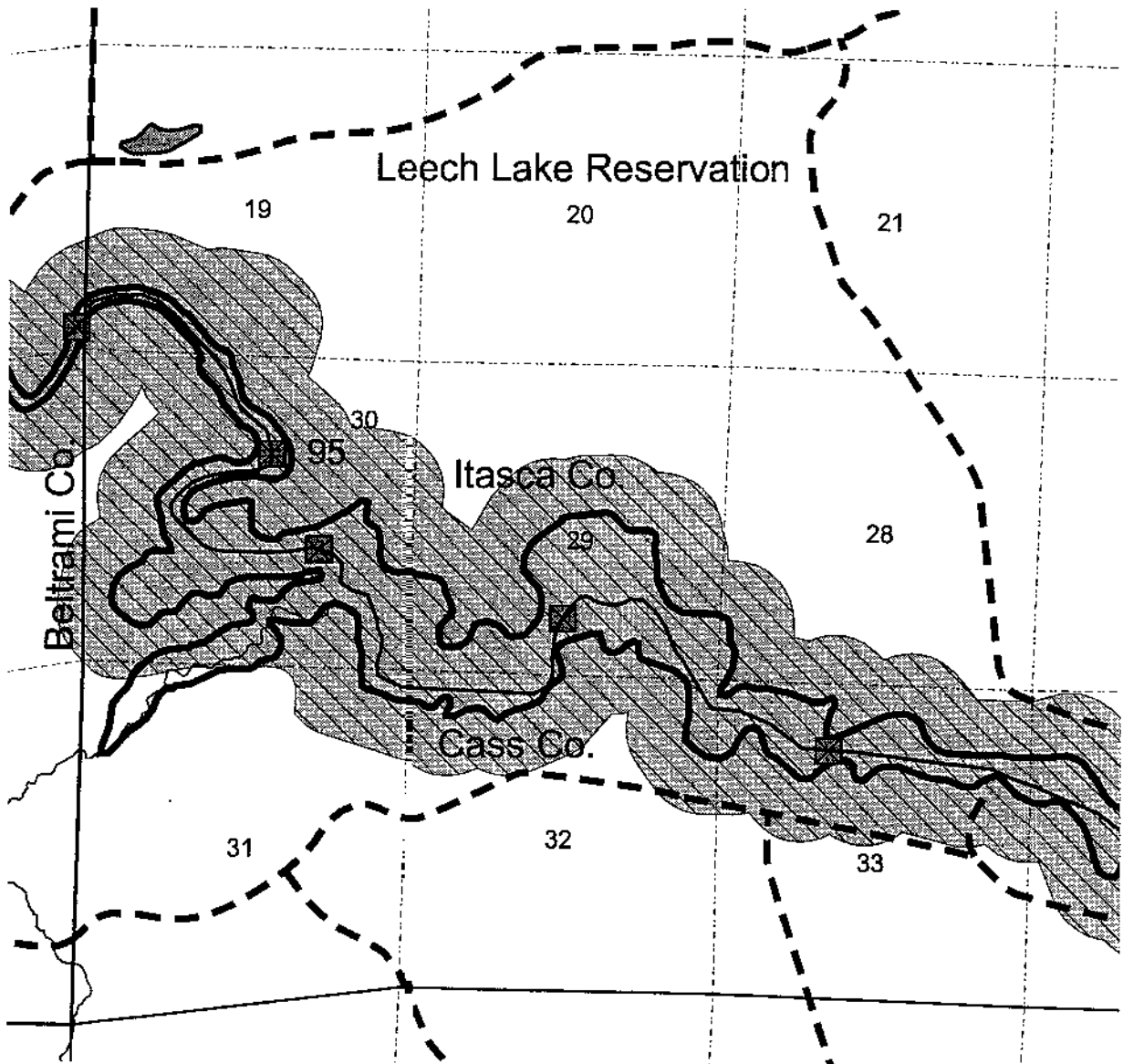
County: Beltrami
 Name: Brook Lake
 Township: 146N
 Range: 30 W
 Sections: 13-15, 22-24, 25-27
 Class: Scenic, Wild After 90

River Corridor Width – At least 1,000 feet from ordinary high water mark: Wild Class
 River Corridor Width – At least 500 feet from ordinary high water mark: Scenic Class
 Lake Corridor Width – 1,000 feet from ordinary high water mark: Headwaters Lake

The data sets are provided without guarantee as to the accuracy or suitability for any particular purpose.

Mississippi Headwaters Corridor

Map 28



0 0.5 1 Miles



Date: September 2000

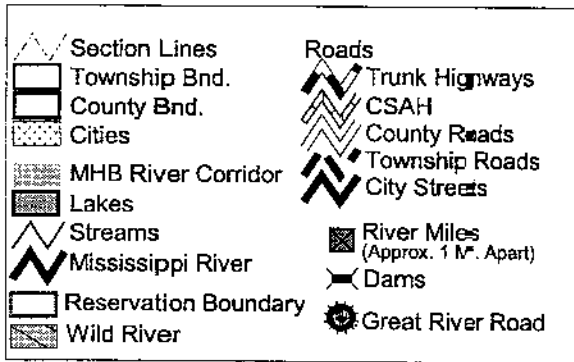
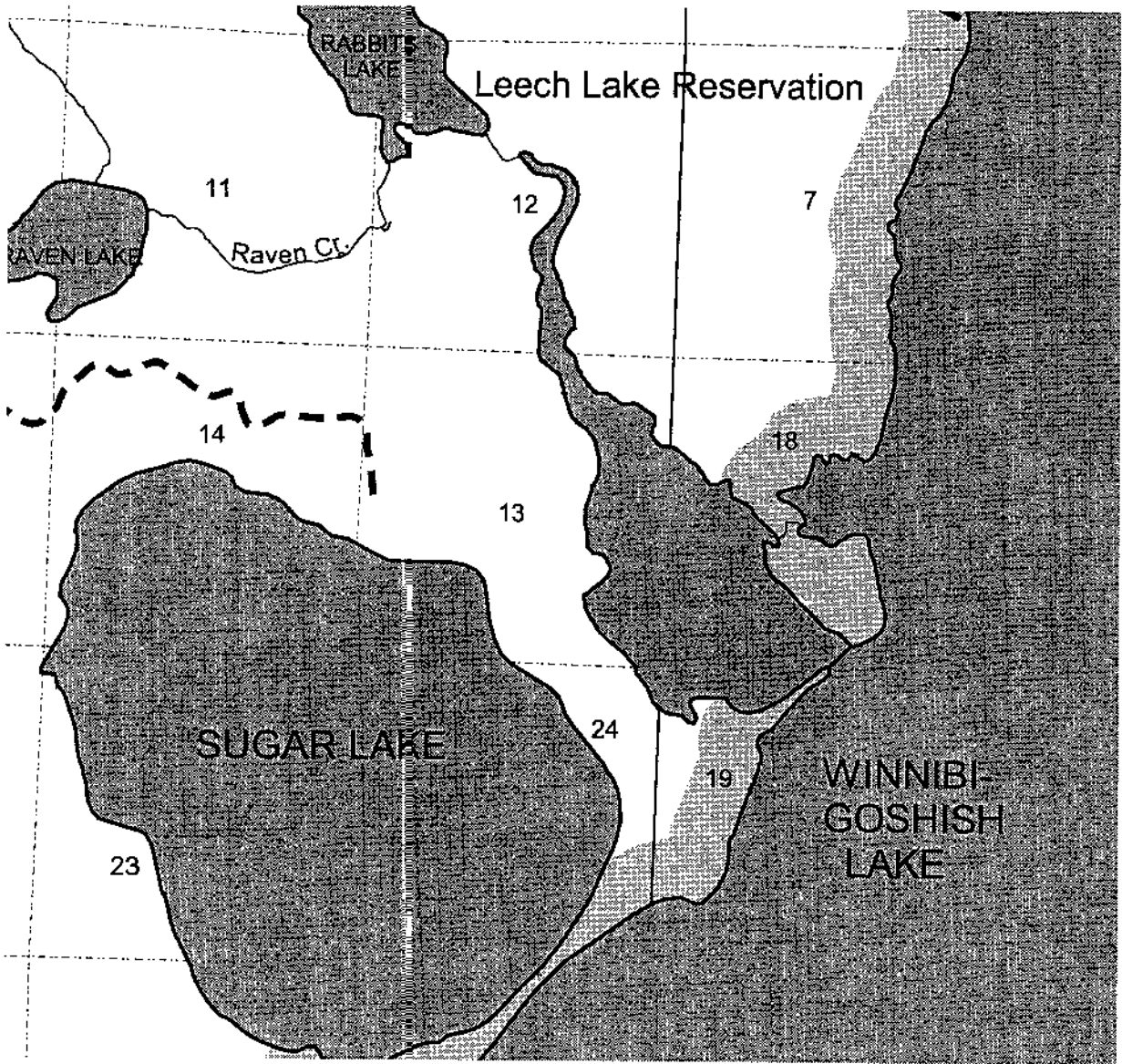
County: Cass Itasca
 Name: Unorganized
 Township: 146N
 Range: 29 W
 Sections: 19-21, 28-30 31-33
 Class: Wild

River Corridor Width -- At least 1,000 feet from ordinary high water mark: Wild Class
 River Corridor Width -- At least 500 feet from ordinary high water mark: Scenic Class
 Lake Corridor Width -- 1,000 feet from ordinary high water mark: Headwaters Lake

The data sets are provided without guarantee as to the accuracy or suitability for any particular purpose.

Mississippi Headwaters Corridor

Map 29



Date: September 2000

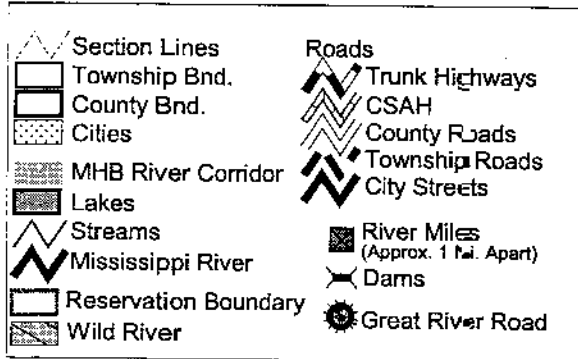
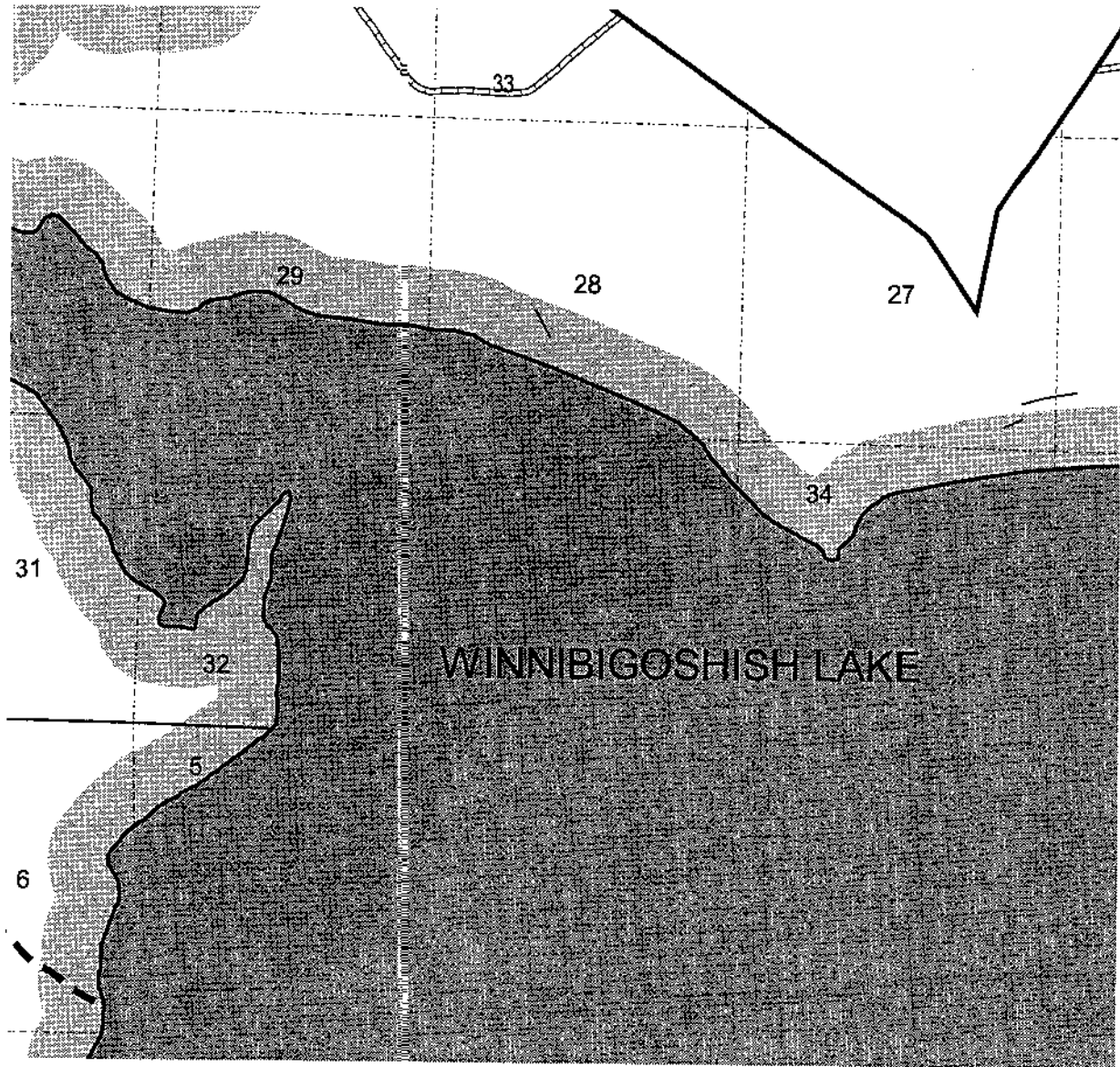
County: Itasca
 Name: Unorganized
 Township: 146N
 Range: 28W 29W
 Sections: 7, 18-19 11-12, 13-14, 23-24
 Class: Headwaters Lake

River Corridor Width – At least 1,000 feet from ordinary high water mark: Wild Class
 River Corridor Width – At least 500 feet from ordinary high water mark: Scenic Class
 Lake Corridor Width – 1,000 feet from ordinary high water mark: Headwaters Lake

The data sets are provided without guarantee as to the accuracy or suitability for any particular purpose.

Mississippi Headwaters Corridor

Map 29 A



0 0.5 1 Miles



Date: September 2000

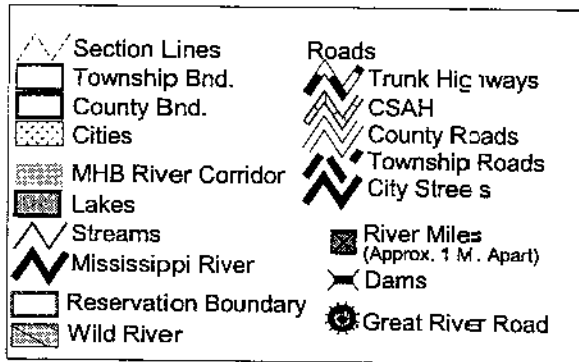
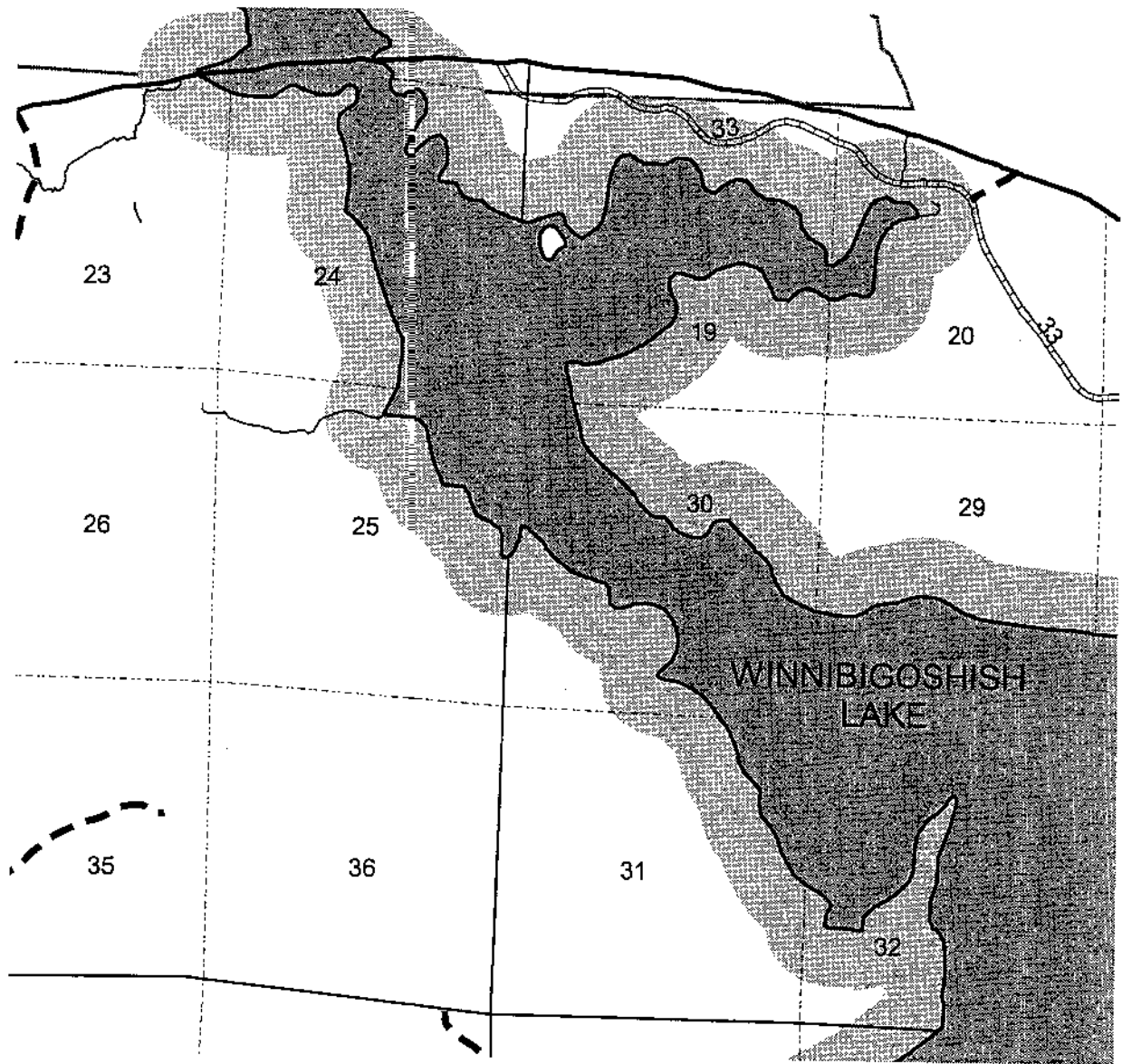
County: Itasca
 Name: Unorganized
 Township: 146N 147N
 Range: 28W 28W
 Sections: 3-6 27-29, 32-34
 Class: Headwaters Lake

River Corridor Width – At least 1,000 feet from ordinary high water mark: Wild Class
 River Corridor Width – At least 500 feet from ordinary high water mark: Scenic Class
 Lake Corridor Width – 1,000 feet from ordinary high water mark: Headwaters Lake

The data sets are provided without guarantee as to the accuracy or suitability for any particular purpose.

Mississippi Headwaters Corridor

Map 29 B



0 0.5 1 Miles



Date: September 2000

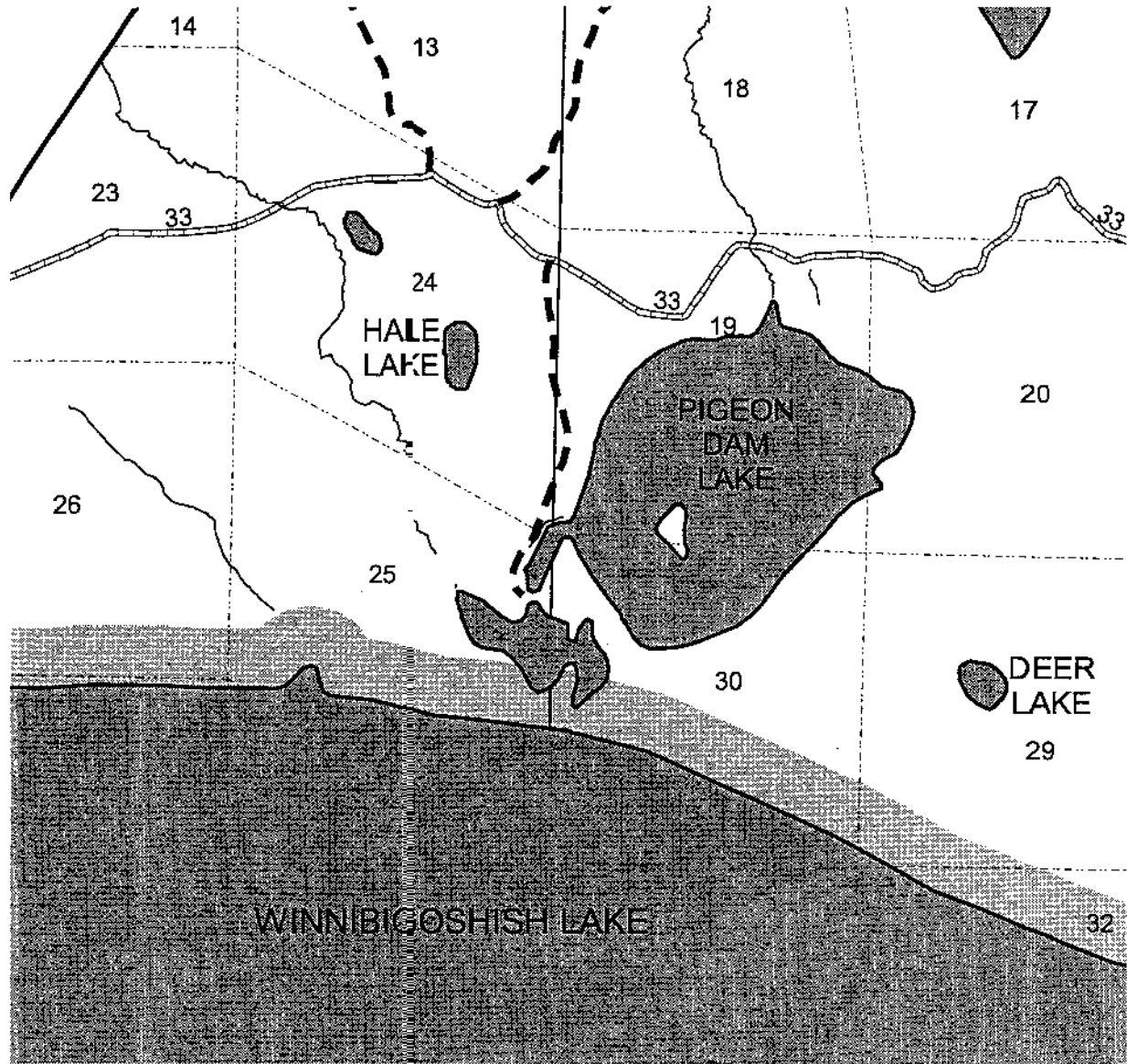
County: Itasca
 Name: Unorganized
 Township: 147N
 Range: 28W 29W
 Sections: 19-20 29-30 23-26 31-32
 35-36
 Class: Headwaters Lake

River Corridor Width -- At least 1,000 feet from ordinary high water mark: Wild Class
 River Corridor Width -- At least 500 feet from ordinary high water mark: Scenic Class
 Lake Corridor Width -- 1,000 feet from ordinary high water mark: Headwaters Lake

The data sets are provided without guarantee as to the accuracy or suitability for any particular purpose.

Mississippi Headwaters Corridor

Map 29 C



Section Lines	Roads
Township Bnd.	Trunk Highways
County Bnd.	CSAH
Cities	County Roads
MHB River Corridor	Township Roads
Lakes	City Streets
Streams	River Miles (Approx. 1 Mi. Apart)
Mississippi River	Dams
Reservation Boundary	Great River Road
Wild River	

0 0.5 1 Miles

Date: September 2000


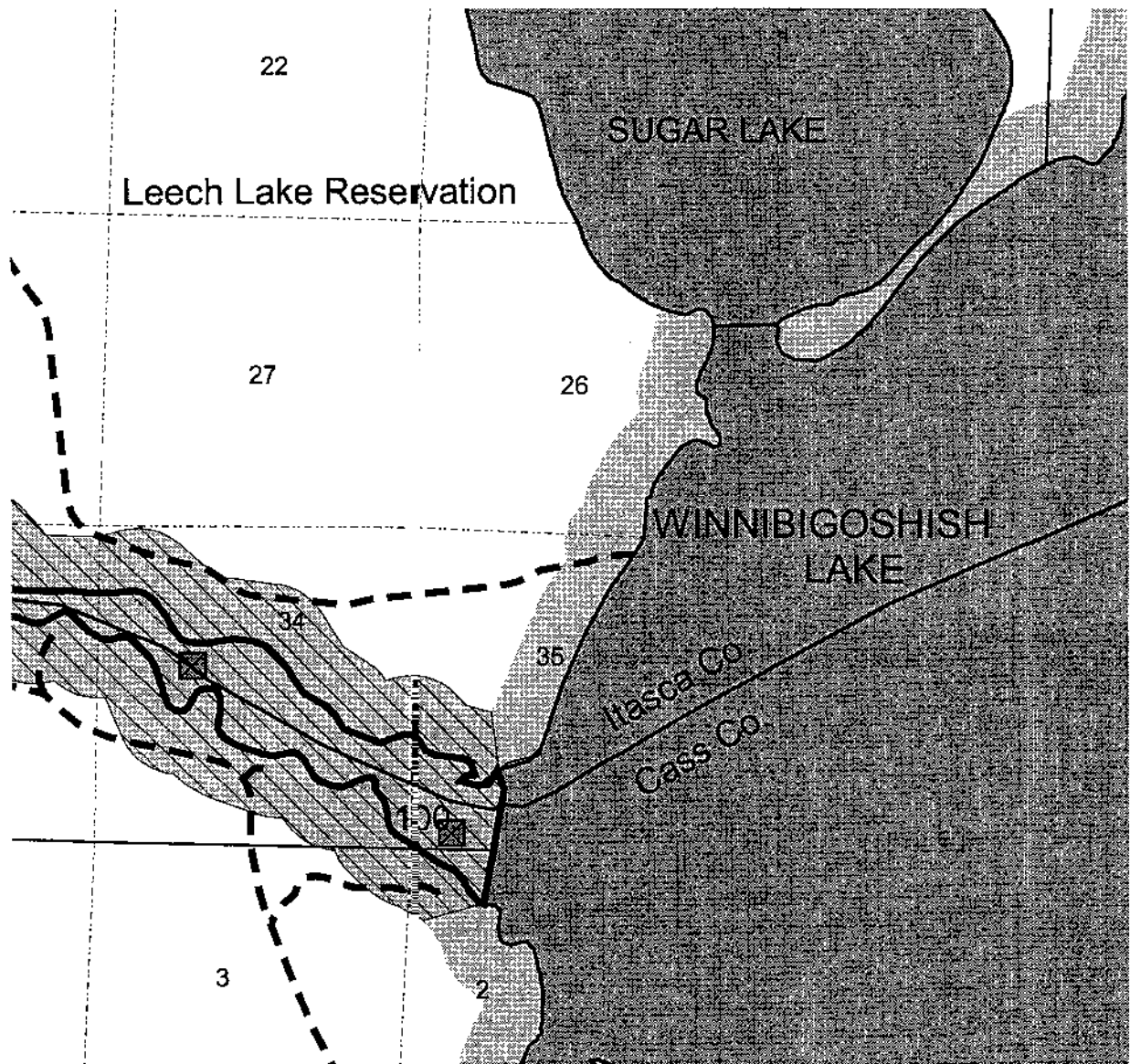
County: Itasca
 Name: Unorganized
 Township: 147N 147N
 Range: 27W 28W
 Sections: 17-20, 29-30 13-14, 23-26
 Class: Headwaters Lake

River Corridor Width -- At least 1,000 feet from ordinary high water mark: Wild Class
 River Corridor Width -- At least 500 feet from ordinary high water mark: Scenic Class
 Lake Corridor Width -- 1,000 feet from ordinary high water mark: Headwaters Lake

The data sets are provided without guarantee as to the accuracy or suitability for any particular purpose.

Mississippi Headwaters Corridor

Map 30



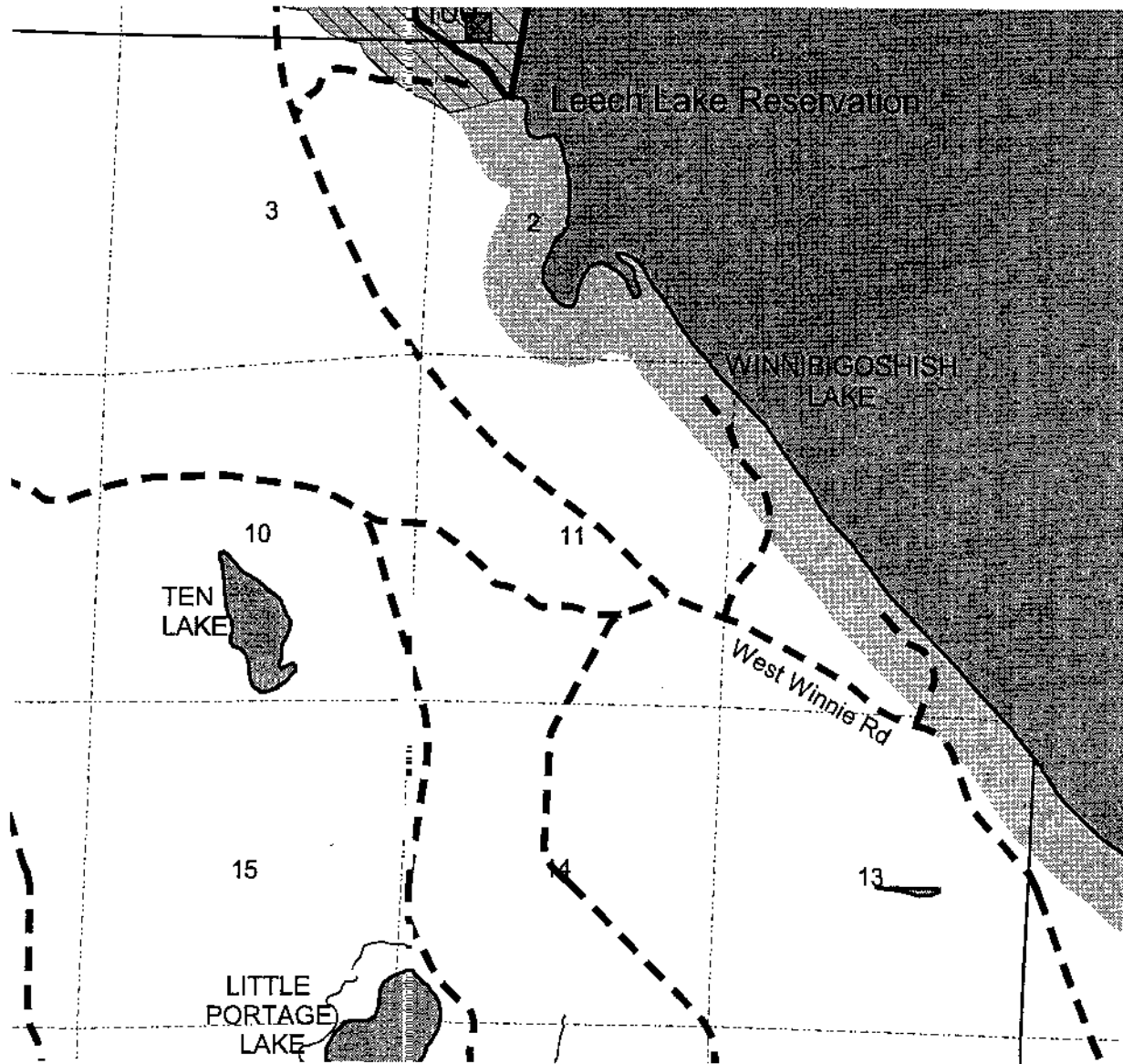
Date: September 2000

County: Itasca
 Name: UNorganized
 Township: 146N
 Range: 29 W
 Sections: 25-27, 34-36
 Class: Headwaters Lake, Wild

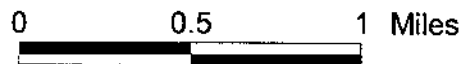
River Corridor Width -- At least 1,000 feet from ordinary high water mark: Wild Class
 River Corridor Width -- At least 500 feet from ordinary high water mark: Scenic Class
 Lake Corridor Width -- 1,000 feet from ordinary high water mark: Headwaters Lake

The data sets are provided without guarantee as to the accuracy or suitability for any particular purpose.

Mississippi Headwaters Corridor



	Section Lines		Trunk Highways
	Township Bnd.		CSAH
	County Bnd.		County Foads
	Cities		Township Roads
	MHB River Corridor		City Streets
	Lakes		River Miles (Approx. 1 Mi. Apart)
	Streams		Dams
	Mississippi River		Great River Road
	Reservation Boundary		
	Wild River		



Date: September 2000

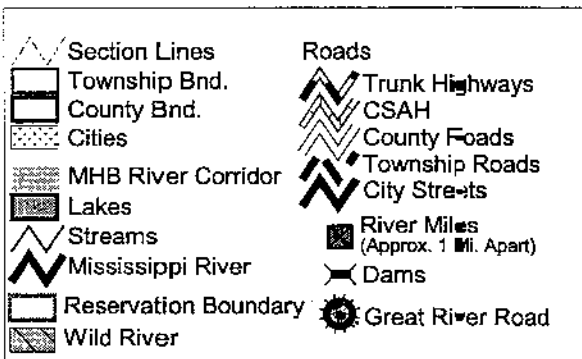
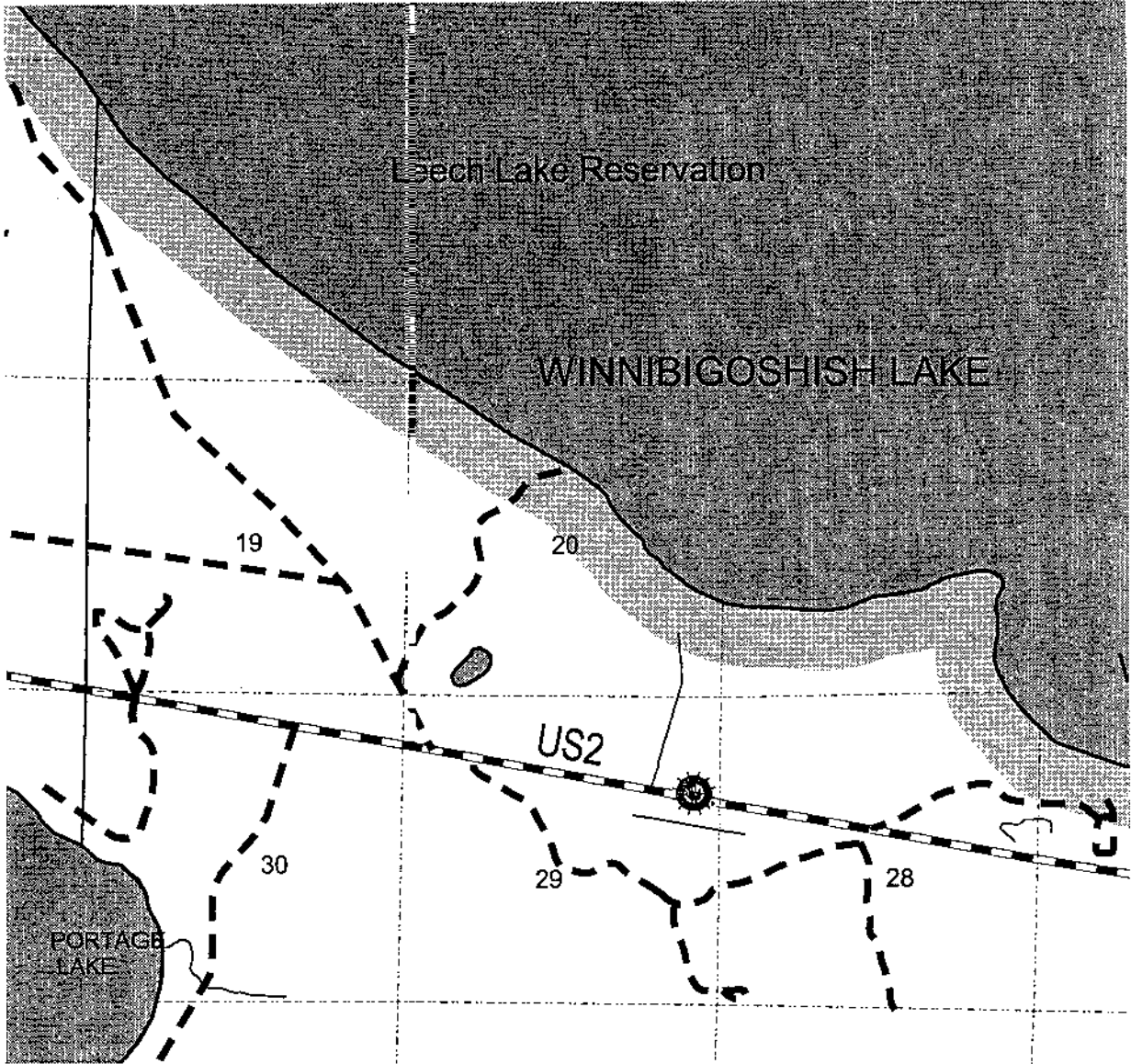
County: Cass
 Name: Unorganized
 Township: 145N
 Range: 29 W
 Sections: 1-3, 10-12, 13-15
 Class: Headwaters Lake

River Corridor Width -- At least 1,000 feet from ordinary high water mark: Wild Class.
 River Corridor Width -- At least 500 feet from ordinary high water mark: Scenic Class
 Lake Corridor Width -- 1,000 feet from ordinary high water mark: Headwaters Lake

The data sets are provided without guarantee as to the accuracy or suitability for any particular purpose.

Mississippi Headwaters Corridor

Map 32



Date: September 2000

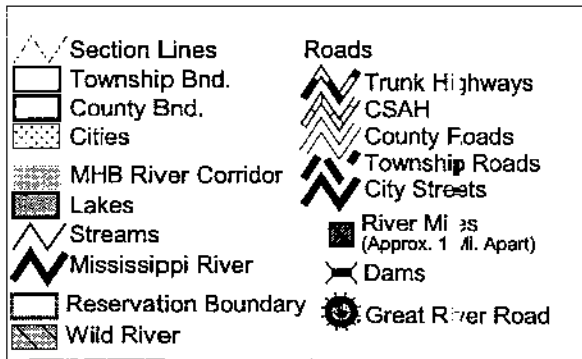
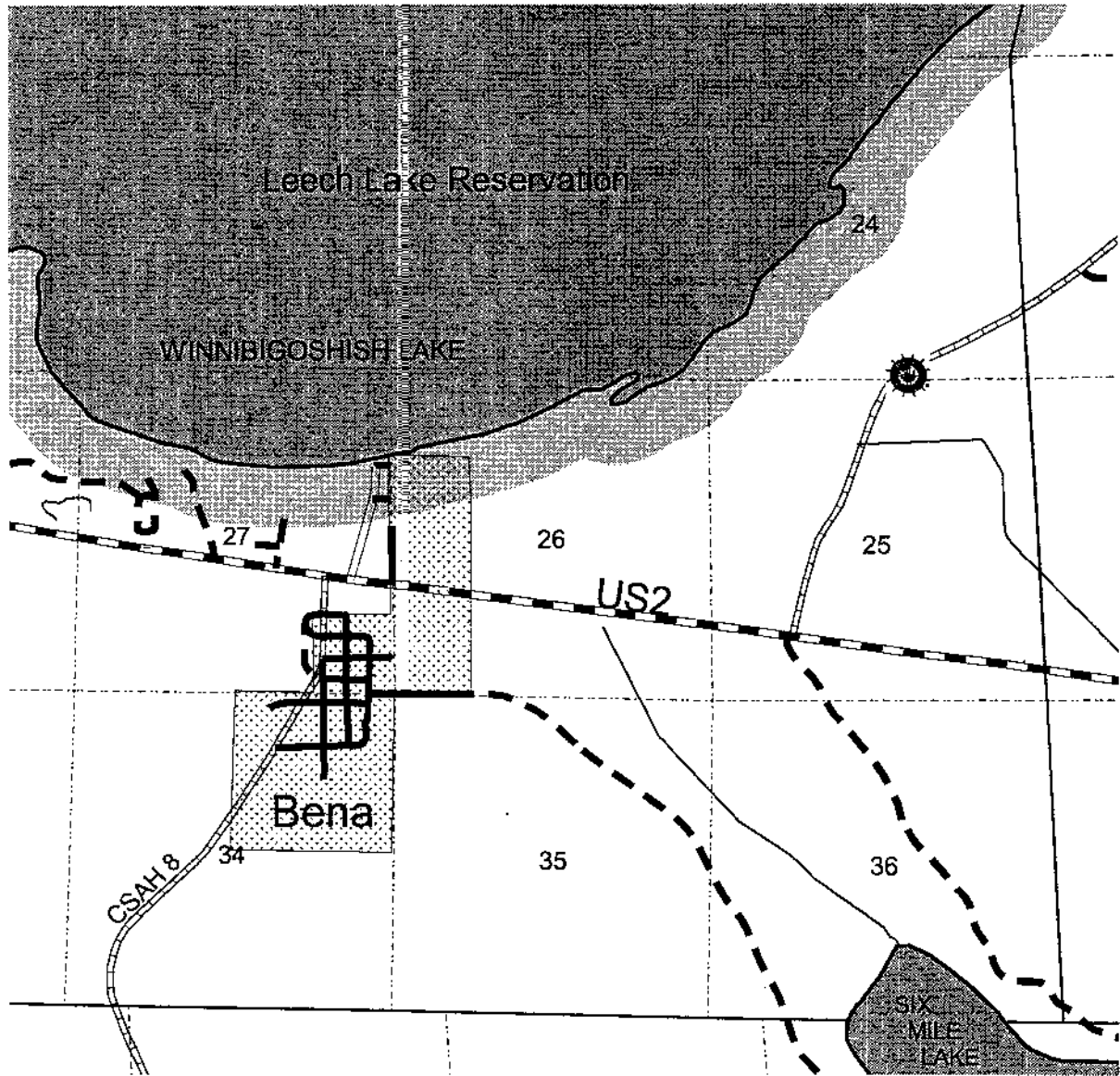
County: Cass
 Name: Unorganized
 Township: 145N
 Range: 28 W
 Sections: 16-18, 19-21, 28-30
 Class: Headwaters Lake

River Corridor Width – At least 1,000 feet from ordinary high water mark: Wild Class.
 River Corridor Width – At least 500 feet from ordinary high water mark: Scenic Class
 Lake Corridor Width – 1,000 feet from ordinary high water mark: Headwaters Lake

The data sets are provided without guarantee as to the accuracy or suitability for any particular purpose.

Mississippi Headwaters Corridor

Map 33



0 0.5 1 Miles



Date: September 2000


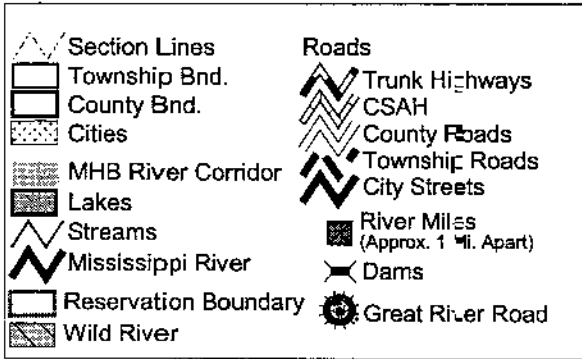
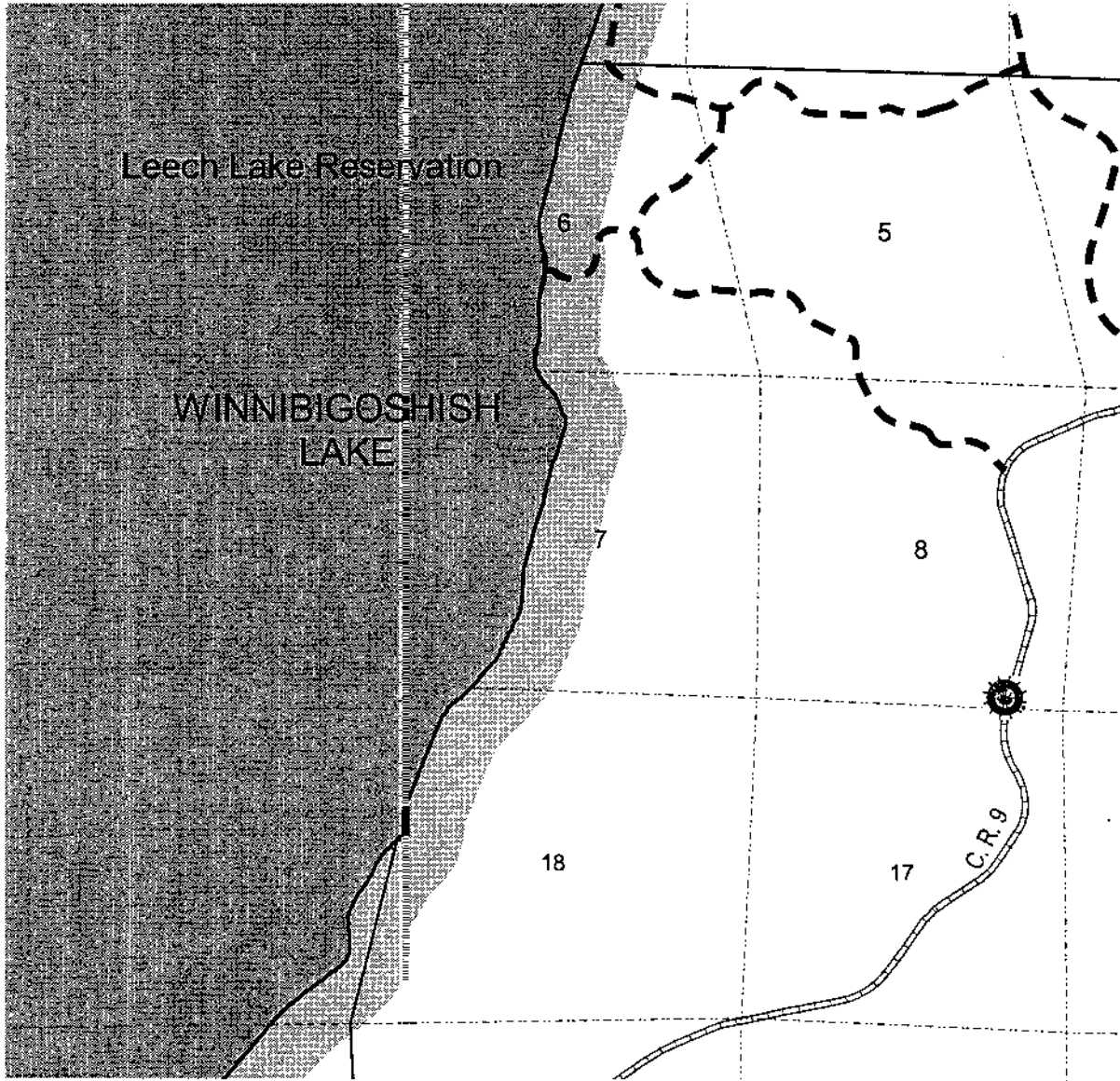
County: Cass
 Name: Unorganized
 Township: 145N
 Range: 28 W
 Sections: 22-24, 25-27, 34-36
 Class: Headwaters Lake

River Corridor Width – At least 1,000 feet from ordinary high water mark: Wild Class.
 River Corridor Width – At least 500 feet from ordinary high water mark: Scenic Class
 Lake Corridor Width – 1,000 feet from ordinary high water mark: Headwaters Lake

The data sets are provided without guarantee as to the accuracy or suitability for any particular purpose.

Mississippi Headwaters Corridor

Map 34



Date: September 2000

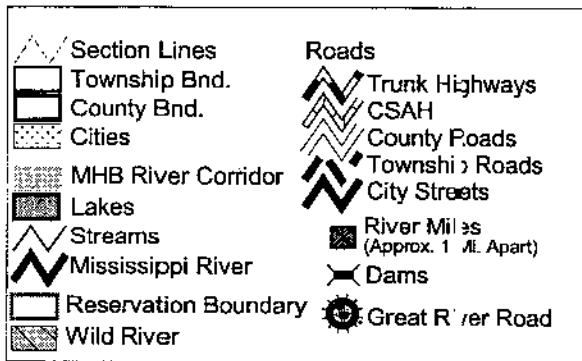
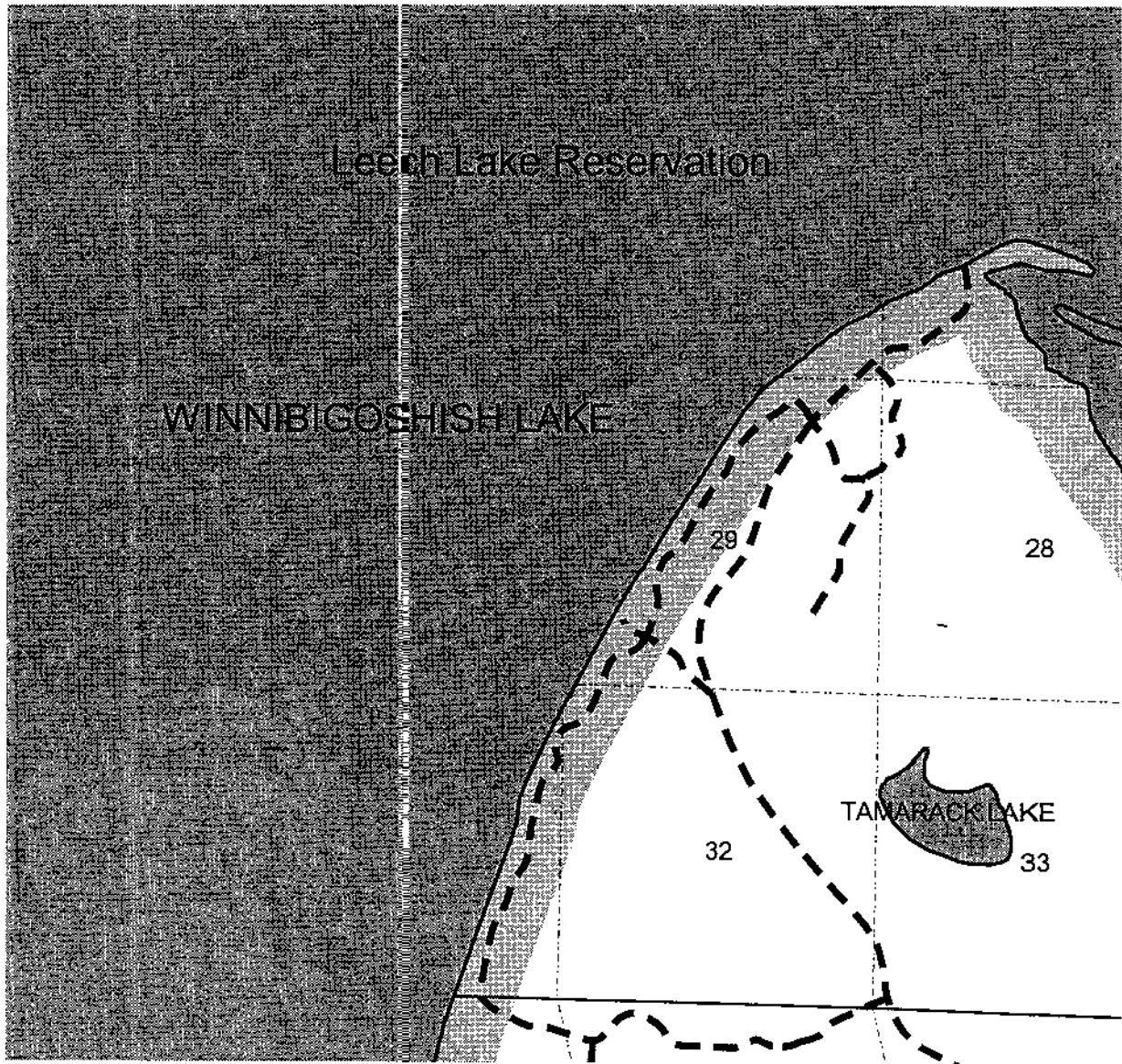
County: Cass
 Name: Unorganized
 Township: 145N
 Range: 27 W
 Sections: 5-6, 7-8, 17-18
 Class: Headwaters Lake

River Corridor Width – At least 1,000 feet from ordinary high water mark: Wild Class.
 River Corridor Width – At least 500 feet from ordinary high water mark: Scenic Class
 Lake Corridor Width – 1,000 feet from ordinary high water mark: Headwaters Lake

The data sets are provided without guarantee as to the accuracy or suitability for any particular purpose.

Mississippi Headwaters Corridor

Map 35



0 0.5 1 Miles



Date: September 2000

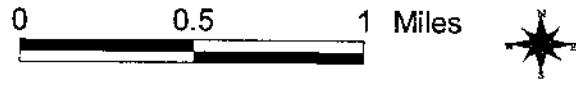
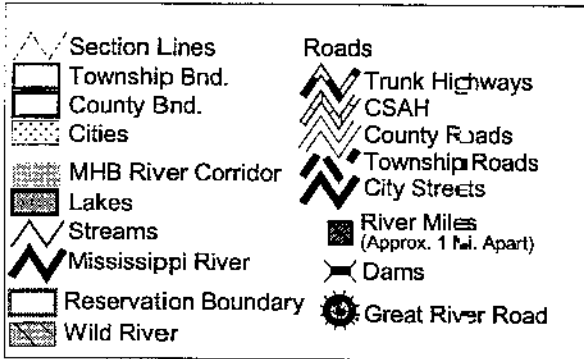
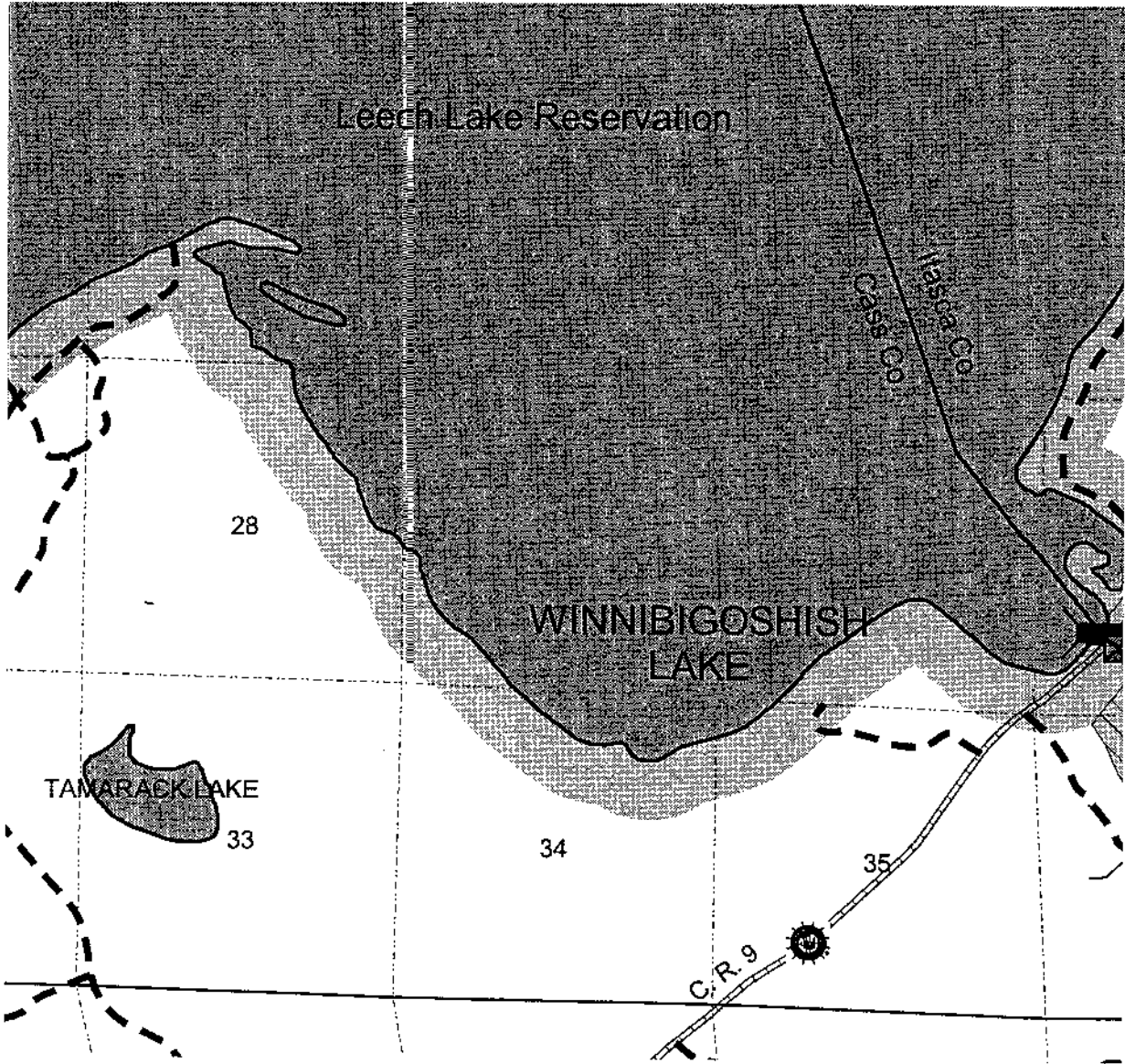
County: Cass
 Name: Unorganized
 Township: 146N
 Range: 27 W
 Sections: 20, 29-30, 31-32
 Class: Headwaters Lake

River Corridor Width – At least 1,000 feet from ordinary high water mark: Wild Class.
 River Corridor Width – At least 500 feet from ordinary high water mark: Scenic Class
 Lake Corridor Width – 1,000 feet from ordinary high water mark: Headwaters Lake

The data sets are provided without guarantee as to the accuracy or suitability for any particular purpose.

Mississippi Headwaters Corridor

Map 36



Date: September 2000

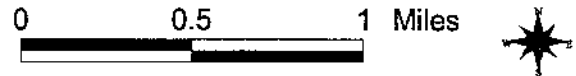
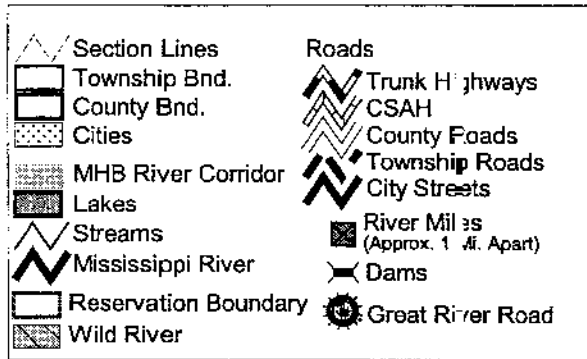
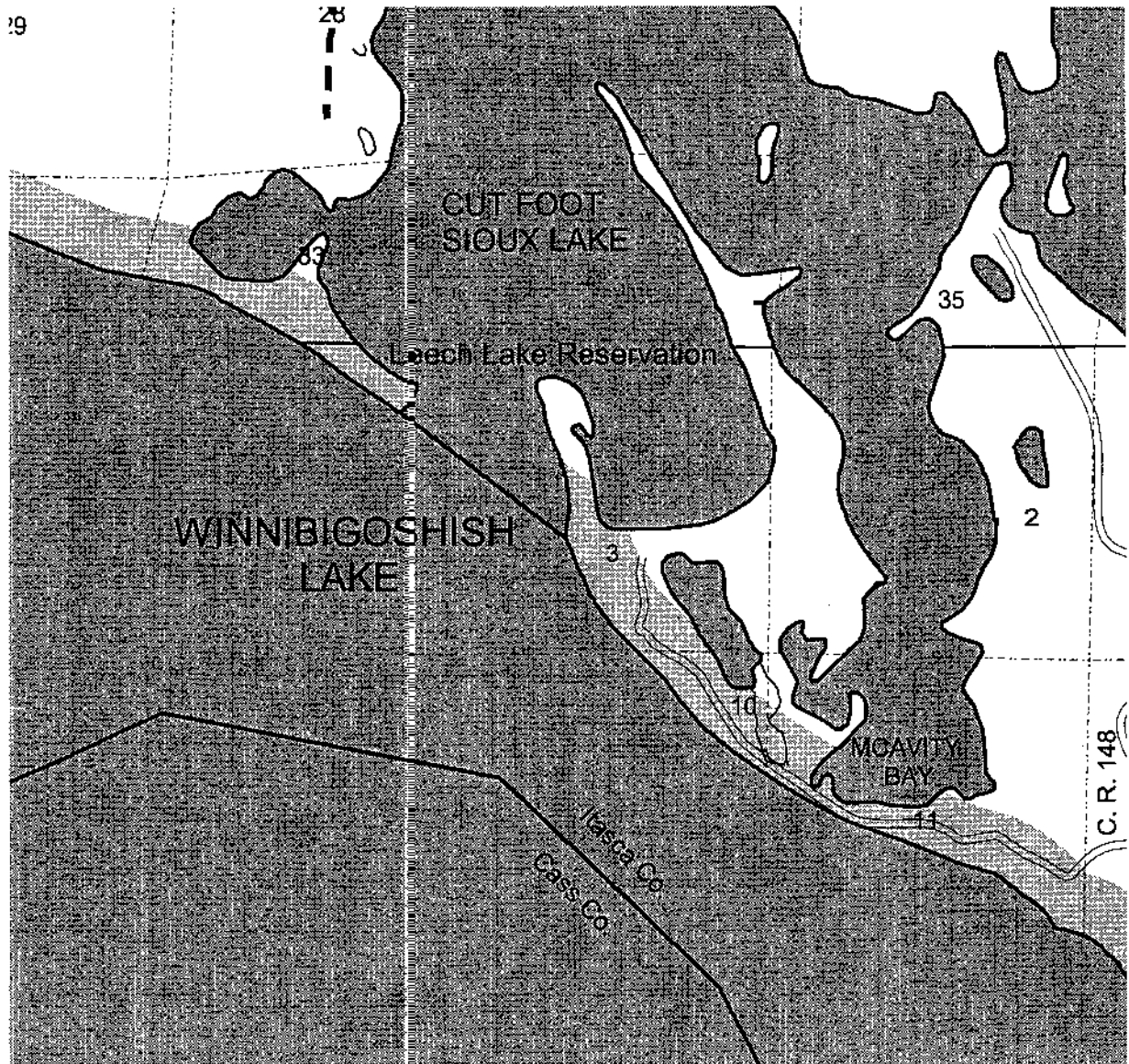
County: Cass
 Name: Unorganized
 Township: 146N
 Range: 27 W
 Sections: 21-23, 26-28, 33-35
 Class: Headwaters Lake

River Corridor Width – At least 1,000 feet from ordinary high water mark: Wild Class.
 River Corridor Width – At least 500 feet from ordinary high water mark: Scenic Class
 Lake Corridor Width – 1,000 feet from ordinary high water mark: Headwaters Lake

The data sets are provided without guarantee as to the accuracy or suitability for any particular purpose.

Mississippi Headwaters Corridor

Map 37



Date: September 2000


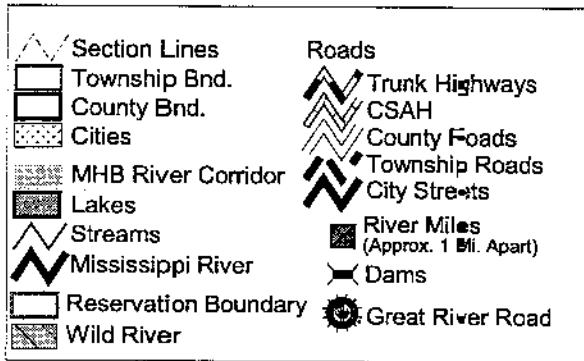
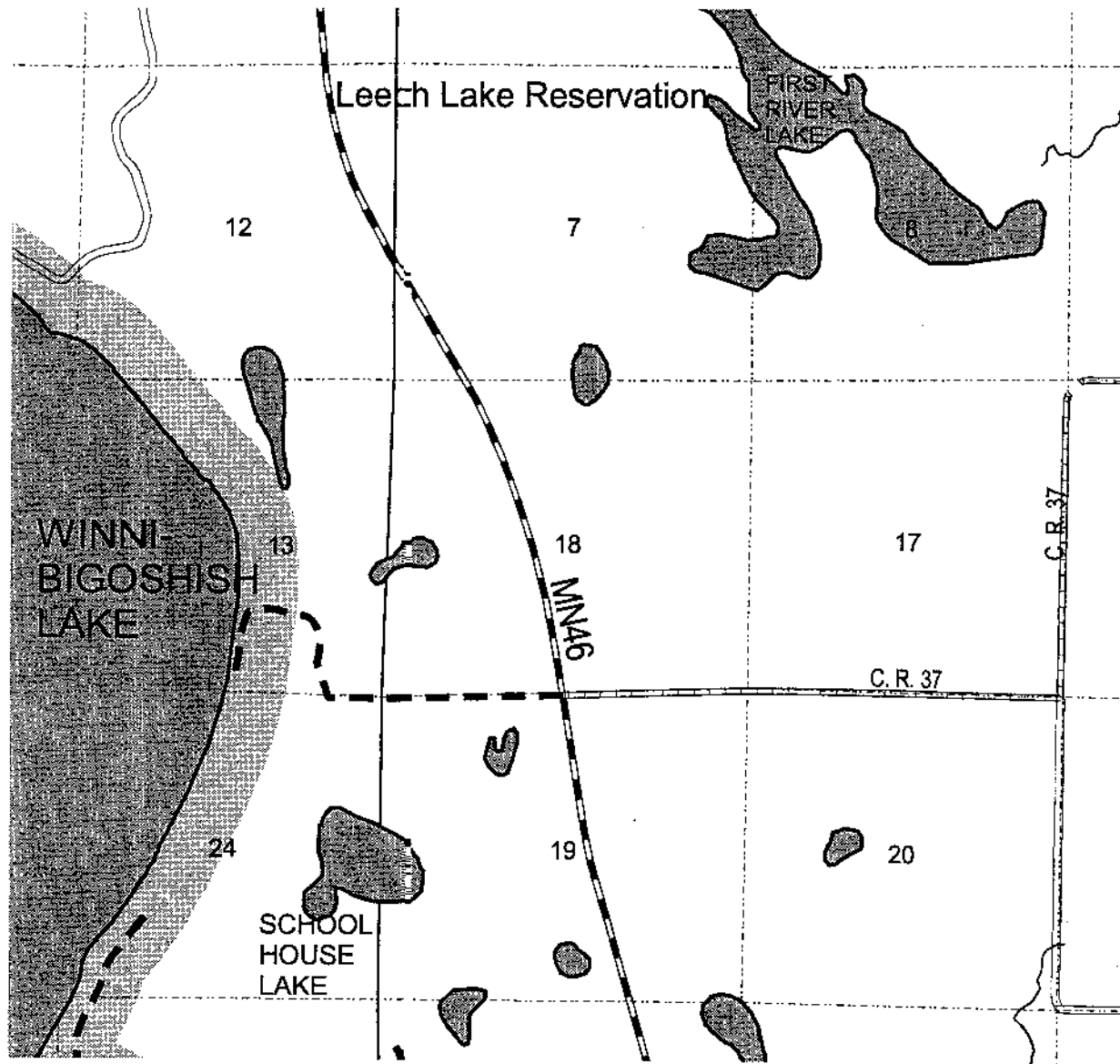
County: Itasca
 Name: Unorganized
 Township: 146 N 147 W
 Range: 27 W
 Sections: 2-4, 9-11 33-35
 Class: Headwaters Lake

River Corridor Width -- At least 1,000 feet from ordinary high water mark: Wild Class.
 River Corridor Width -- At least 500 feet from ordinary high water mark: Scenic Class
 Lake Corridor Width -- 1,000 feet from ordinary high water mark: Headwaters Lake

The data sets are provided without guarantee as to the accuracy or suitability for any particular purpose.

Mississippi Headwaters Corridor

Map 38



Date: September 2000

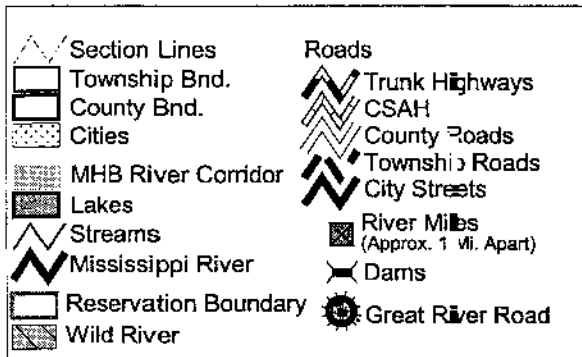
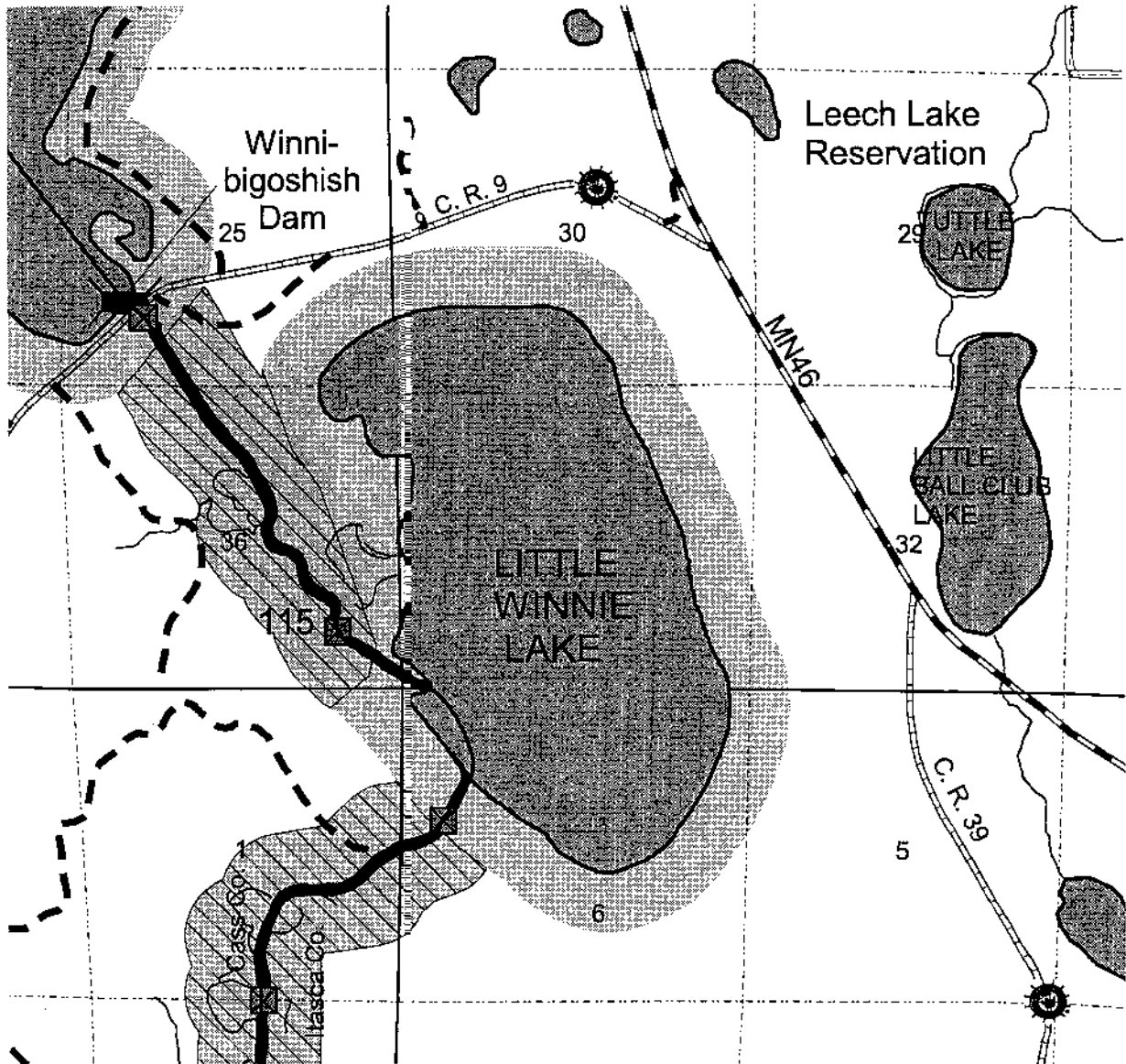
County: Itasca
 Name: Unorganized
 Township: 146N
 Range: 26 W 27 W
 Sections: 7-8, 17-20 12-13, 24
 Class: Headwaters Lake

River Corridor Width -- At least 1,000 feet from ordinary high water mark: Wild Class.
 River Corridor Width -- At least 500 feet from ordinary high water mark: Scenic Class
 Lake Corridor Width -- 1,000 feet from ordinary high water mark: Headwaters Lake

The data sets are provided without guarantee as to the accuracy or suitability for any particular purpose.

Mississippi Headwaters Corridor

Map 39



0 0.5 1 Miles



Date: September 2000

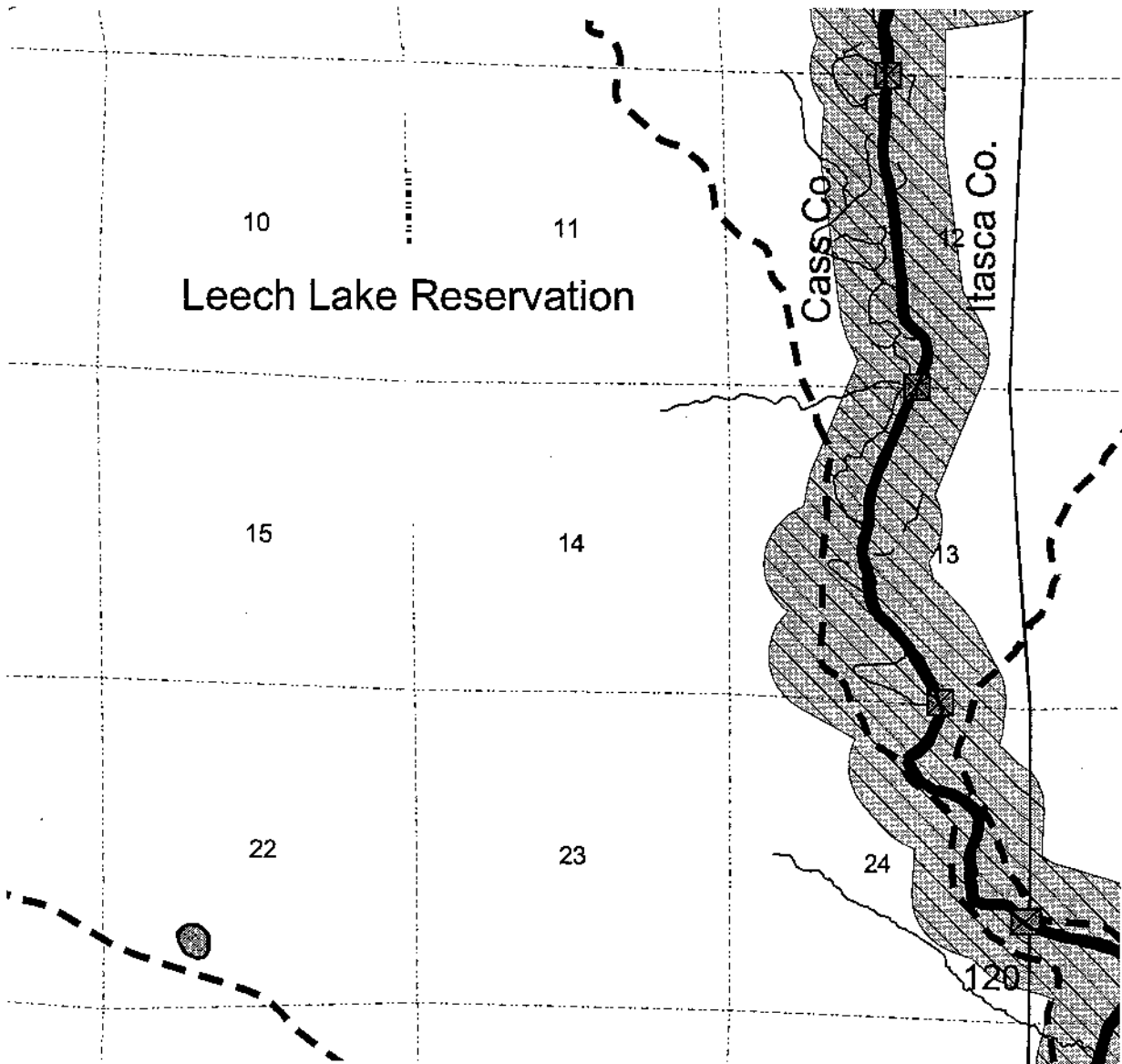
County:	Itasca		Cass		
Name:	Unorganized				
Township:	146N	145 N	146 N	145 N	146 N
Range:	26 W	26 W	27 W	27 W	27 W
Sections:	29-32	5-6	35, 36	1	25, 36
Class:	Headwaters Lake, Wild				

River Corridor Width – At least 1,000 feet from ordinary high water mark: Wild Class.
 River Corridor Width – At least 500 feet from ordinary high water mark: Scenic Class
 Lake Corridor Width – 1,000 feet from ordinary high water mark: Headwaters Lake

The data sets are provided without guarantee as to the accuracy or suitability for any particular purpose.

Mississippi Headwaters Corridor

Map 40



Section Lines	Roads
Township Bnd.	Trunk Highways
County Bnd.	CSAH
Cities	County Roads
MHB River Corridor	Township Roads
Lakes	City Streets
Streams	River Miles (Approx. 1 Mi. Apart)
Mississippi River	Dams
Reservation Boundary	Great River Road
Wild River	



Date: September 2000

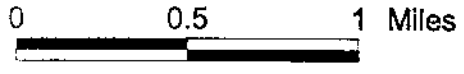
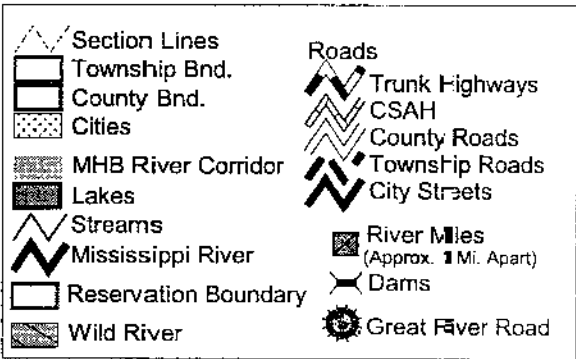
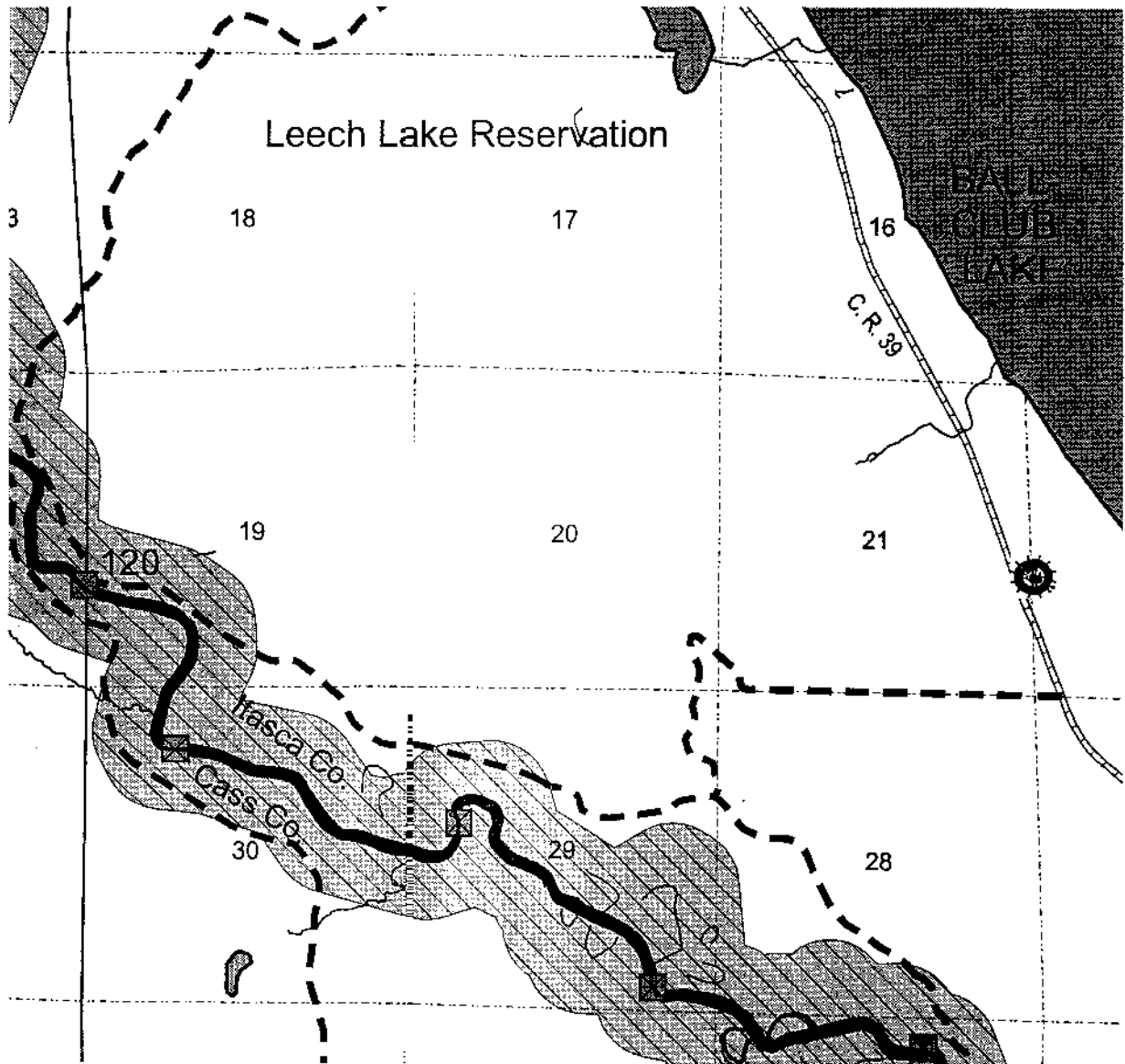
County:	Cass	Itasca
Name:	Unorganized	
Township:	145N	
Range:	27 W	
Sections:	10-15, 22-24	12-13, 24
Class:	Wild	

River Corridor Width -- At least 1,000 feet from ordinary high water mark: Wild Class.
 River Corridor Width -- At least 500 feet from ordinary high water mark: Scenic Class
 Lake Corridor Width -- 1,000 feet from ordinary high water mark: Headwaters Lake

The data sets are provided without guarantee as to the accuracy or suitability for any particular purpose.

Mississippi Headwaters Corridor

Map 41



Date: September 2000

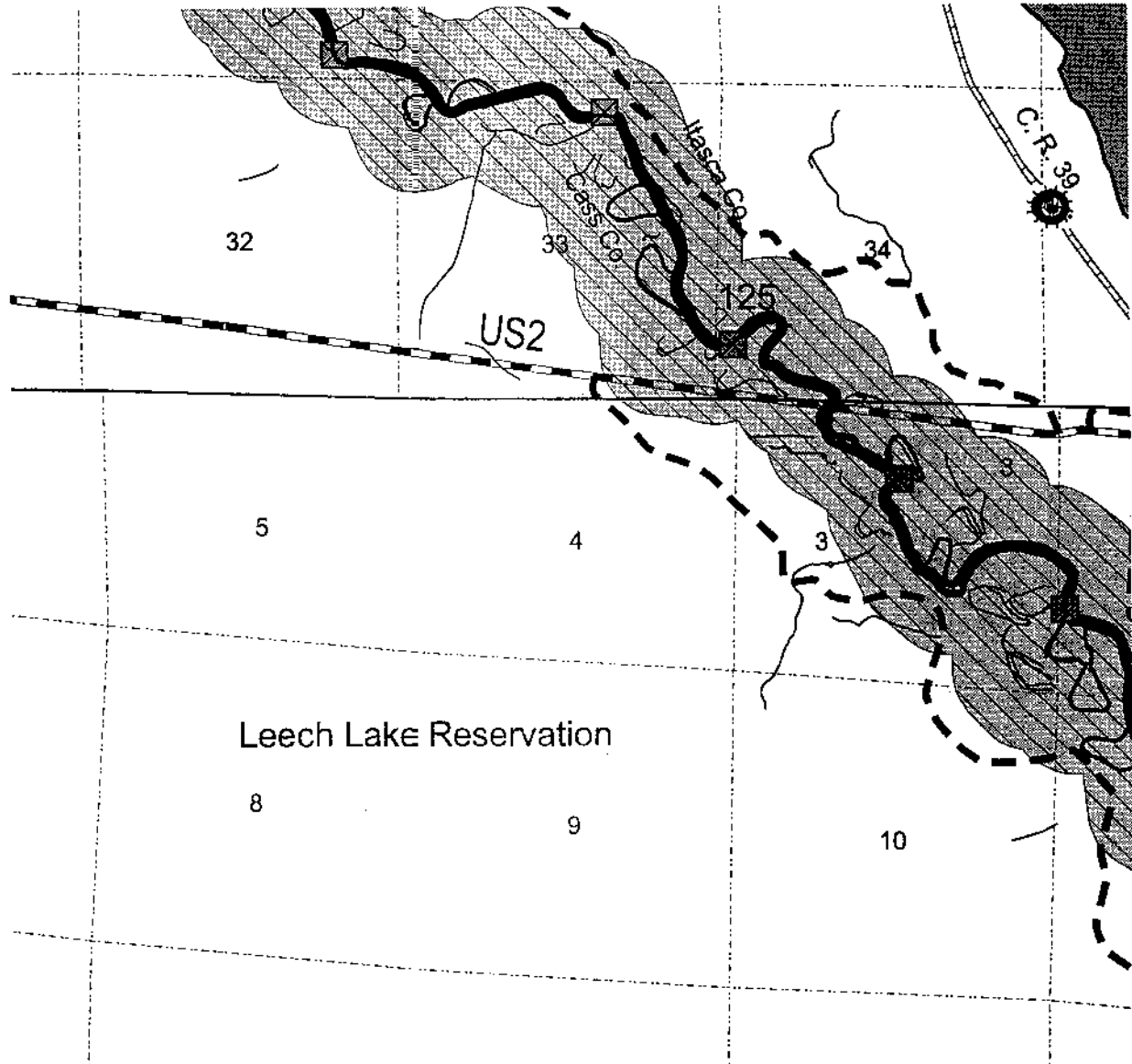
County:	Itasca	Cass
Name:	Unorganized	
Township:	145N	
Range:	26 W	
Sections:	16-21, 28-30	29-30
Class:	Wild	

River Corridor Width -- At least 1,000 feet from ordinary high water mark: Wild Class.
 River Corridor Width -- At least 500 feet from ordinary high water mark: Scenic Class
 Lake Corridor Width -- 1,000 feet from ordinary high water mark: Headwaters Lake


The data sets are provided without guarantee as to the accuracy or suitability for any particular purpose.

Mississippi Headwaters Corridor

Map 42



	Section Lines		Trunk Highways
	Township Bnd.		CSAH
	County Bnd.		County Roads
	Cities		Township Roads
	MHB River Corridor		City Streets
	Lakes		River Miles (Approx. 1/2 Mi. Apart)
	Streams		Dams
	Mississippi River		Great River Road
	Reservation Boundary		
	Wild River		



Date: September 2000

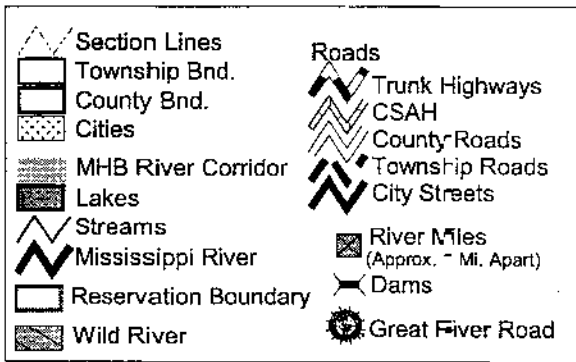
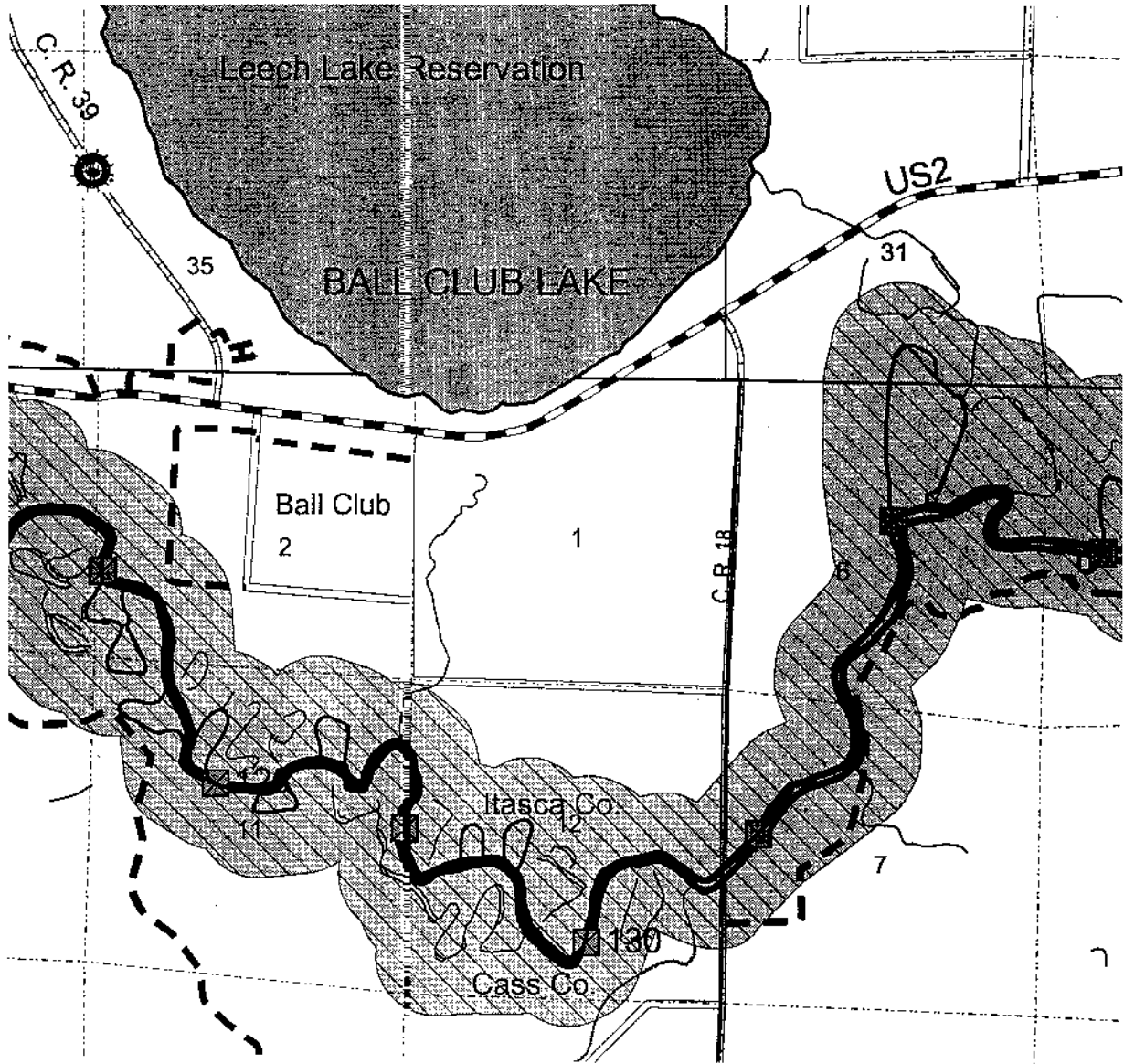
County:	Cass	Itasca
Name:	Unorganized	
Township:	144N 145N	144N 145N
Range:	26 W	
Sections:	3-5, 8-10 32,33	3 33-34
Class:	Wild	

River Corridor Width – At least 1,000 feet from ordinary high water mark: Wild Class.
 River Corridor Width – At least 500 feet from ordinary high water mark: Scenic Class
 Lake Corridor Width – 1,000 feet from ordinary high water mark: Headwaters Lake

The data sets are provided without guarantee as to the accuracy or suitability for any particular purpose.

Mississippi Headwaters Corridor

Map 43



0 0.5 1 Miles



Date: September 2000

County:	Itasca			Cass		
Name:	Unorganized	Morse	W/E Wahkena			
Township:	144 N	144 N	145 N	145 N	144 N	144 N
Range:	25W	26 W	26 W	25 W	26 W	25 W
Sections:	6, 7	1, 2, 11, 12	35, 36	31	11-12	6, 7
Class:	Wild					

River Corridor Width – At least 1,000 feet from ordinary high water mark: Wild Class.
 River Corridor Width – At least 500 feet from ordinary high water mark: Scenic Class
 Lake Corridor Width – 1,000 feet from ordinary high water mark: Headwaters Lake

The data sets are provided without guarantee as to the accuracy or suitability for any particular purpose.