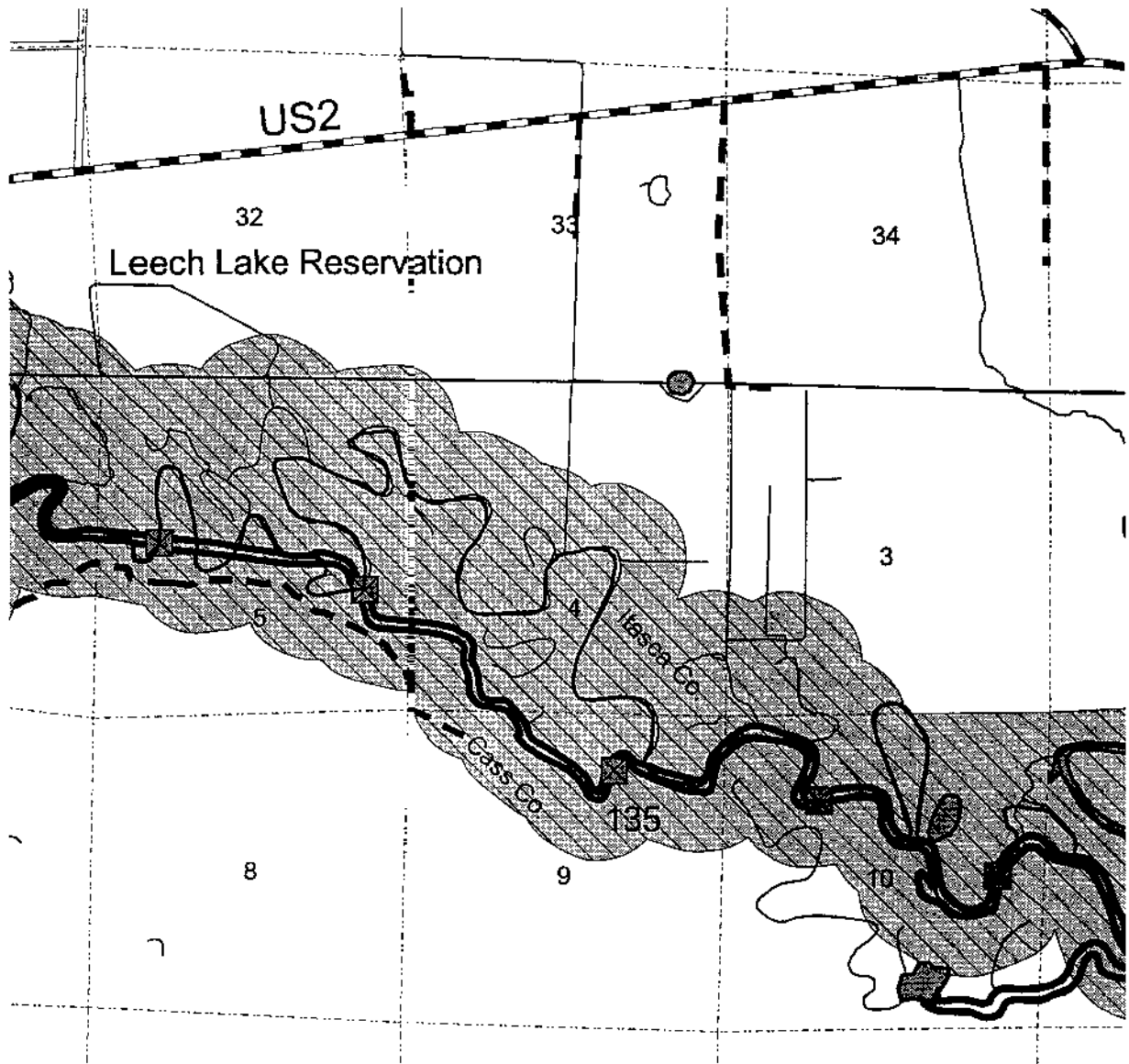



Mississippi Headwaters Corridor

Map 44



Section Lines	Roads
Township Bnd.	Trunk Highways
County Bnd.	CSAH
Cities	County Roads
MHB River Corridor	Township Roads
Lakes	City Streets
Streams	River Miles (Approx. 1/4 Mi. Apart)
Mississippi River	Dams
Reservation Boundary	Great River Road
Wild River	



Date: September 2000

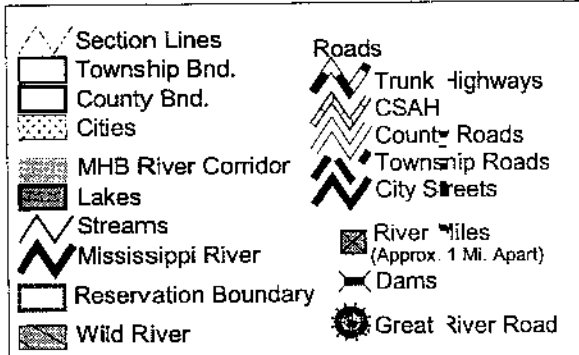
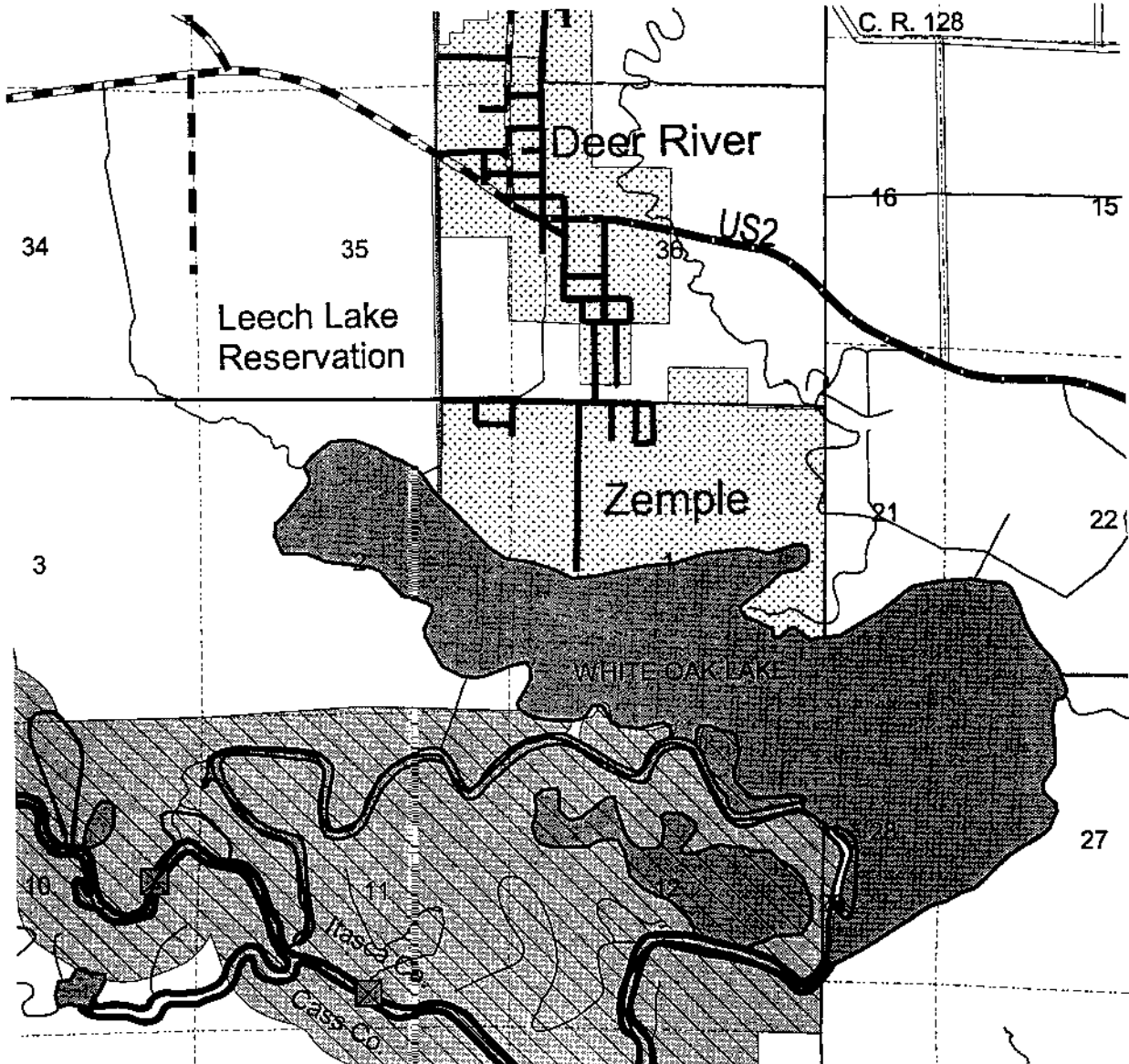
County:	Itasca, Cass	Itasca
Name:	Morse, E. Wahnena	Morse
Township:	144 N	145 N
Range:	25 W	
Sections:	3-5, 9,10 4,5, 8-10	32-34
Class:	Wild	

River Corridor Width – At least 1,000 feet from ordinary high water mark: Wild Class.
 River Corridor Width – At least 500 feet from ordinary high water mark: Scenic Class
 Lake Corridor Width – 1,000 feet from ordinary high water mark: Headwaters Lake

The data sets are provided without guarantee as to the accuracy or suitability for any particular purpose.

Mississippi Headwaters Corridor

Map 45



0 0.5 1 Miles



Date: September 2000

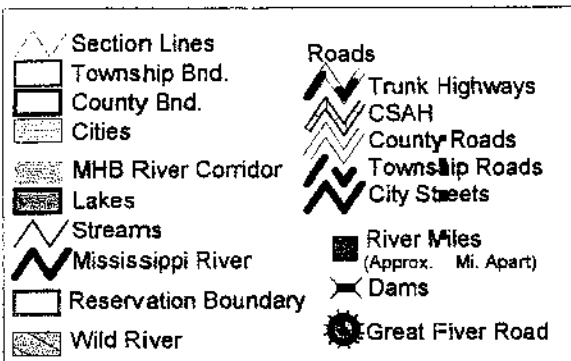
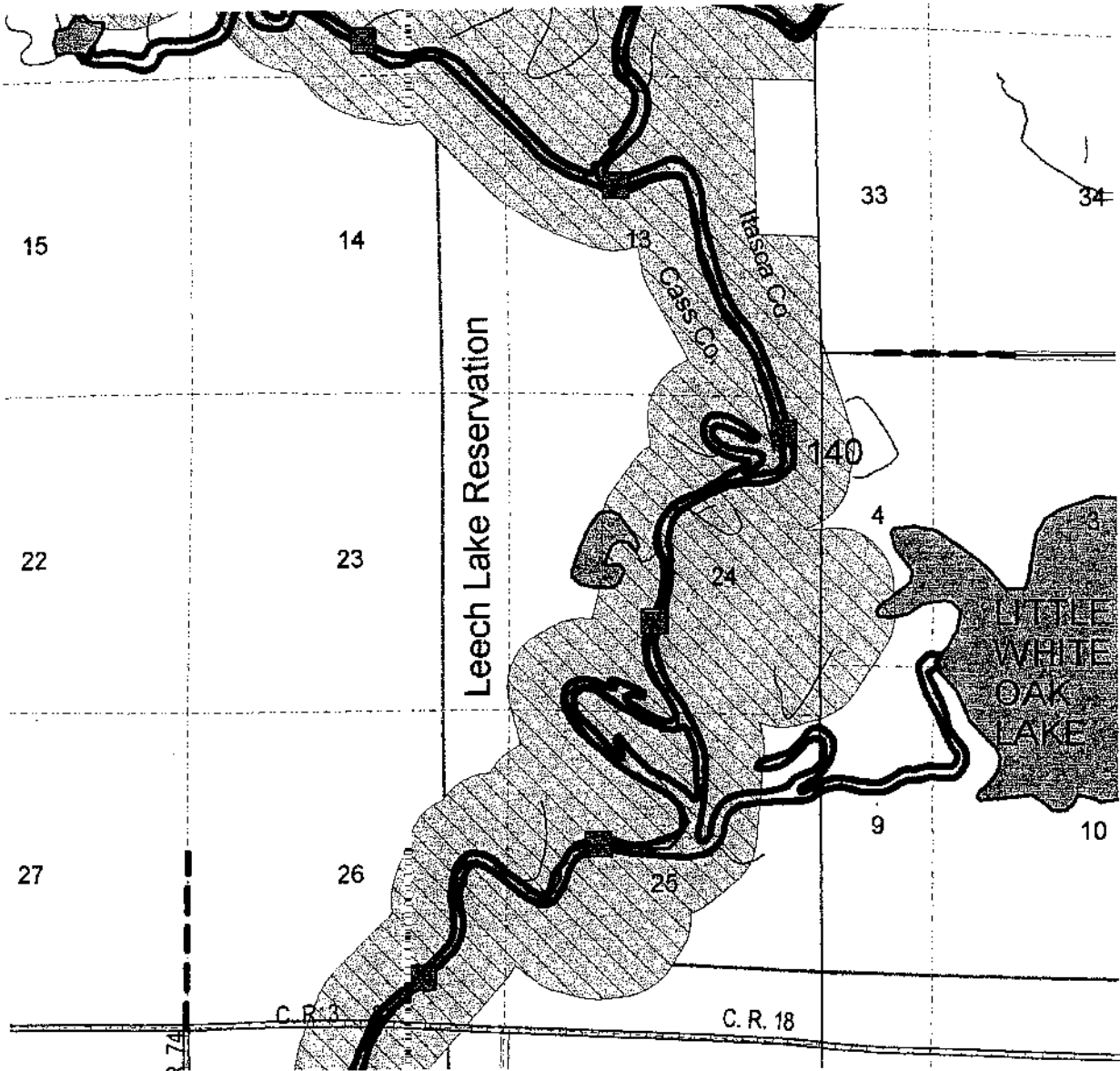
County: Itasca
 Name: Morse Unorganized
 Township: 144 N 145 N 56 N
 Range: 25 W 27 W
 Sections: 1-2, 11-12 35-36 16, 21, 28
 Class: Wild

River Corridor Width -- At least 1,000 feet from ordinary high water mark: Wild Class.
 River Corridor Width -- At least 500 feet from ordinary high water mark: Scenic Class
 Lake Corridor Width -- 1,000 feet from ordinary high water mark: Headwaters Lake

The data sets are provided without guarantee as to the accuracy or suitability for any particular purpose.

Mississippi Headwaters Corridor

Map 46



0 0.5 1 Miles



Date: September 2000

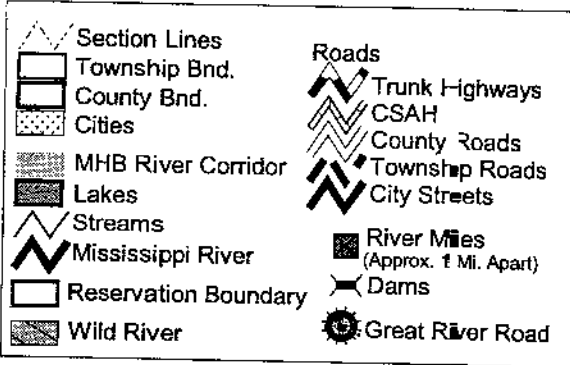
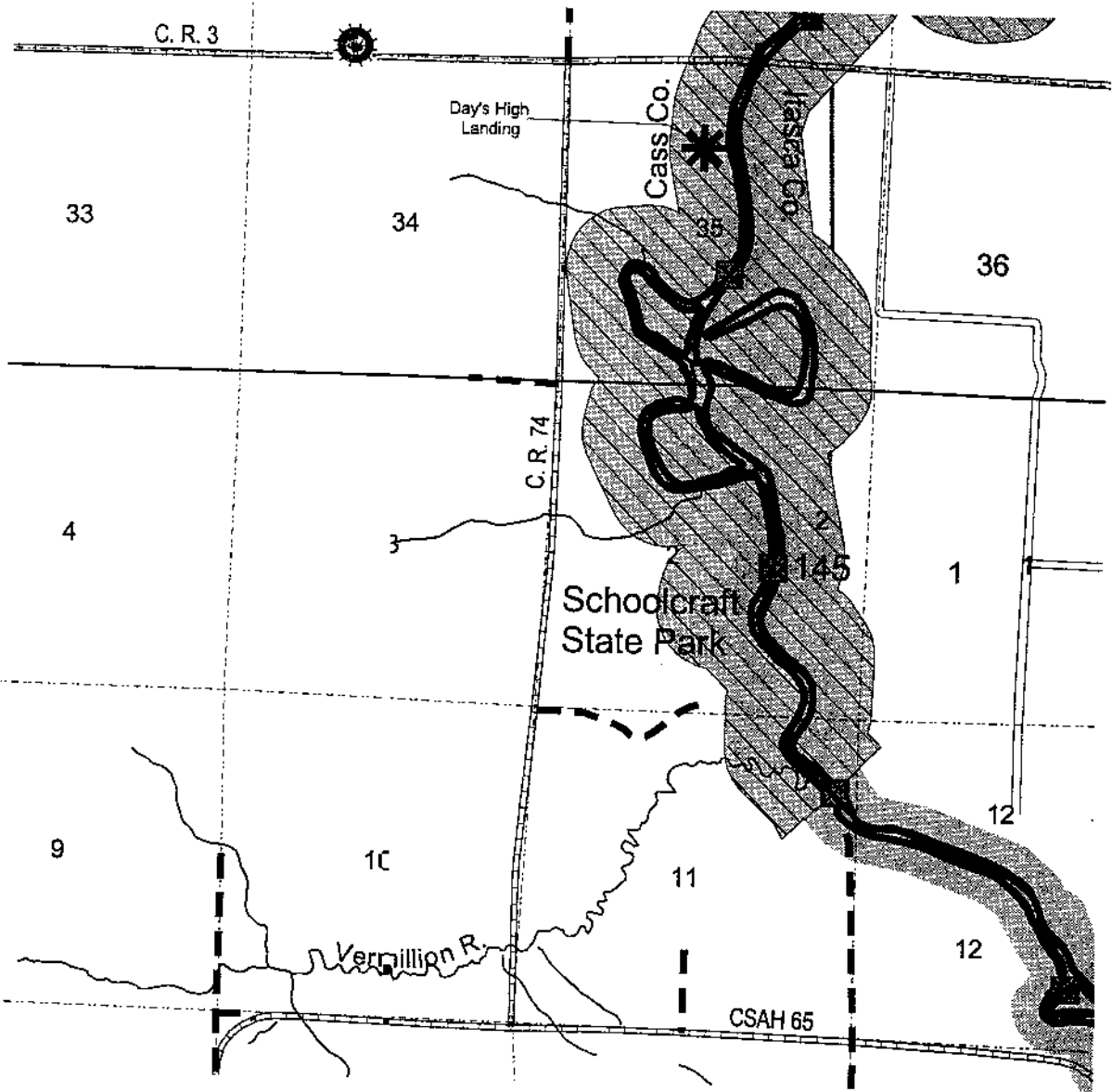
County:	Itasca, Cass	Itasca
Name:	Morse, E. Wahnena	Unorganized
Township:	144 N	55 N 56 N
Range:	25 W	27 W
Sections:	13, 24, 25 13-14, 23-26	4, 9 33
Class:	Wild	

River Corridor Width -- At least 1,000 feet from ordinary high water mark: Wild Class.
 River Corridor Width -- At least 500 feet from ordinary high water mark: Scenic Class
 Lake Corridor Width -- 1,000 feet from ordinary high water mark: Headwaters Lake

The data sets are provided without guarantee as to the accuracy or suitability for any particular purpose.

Mississippi Headwaters Corridor

Map 47



0 0.5 1 Miles



Date: September 2000

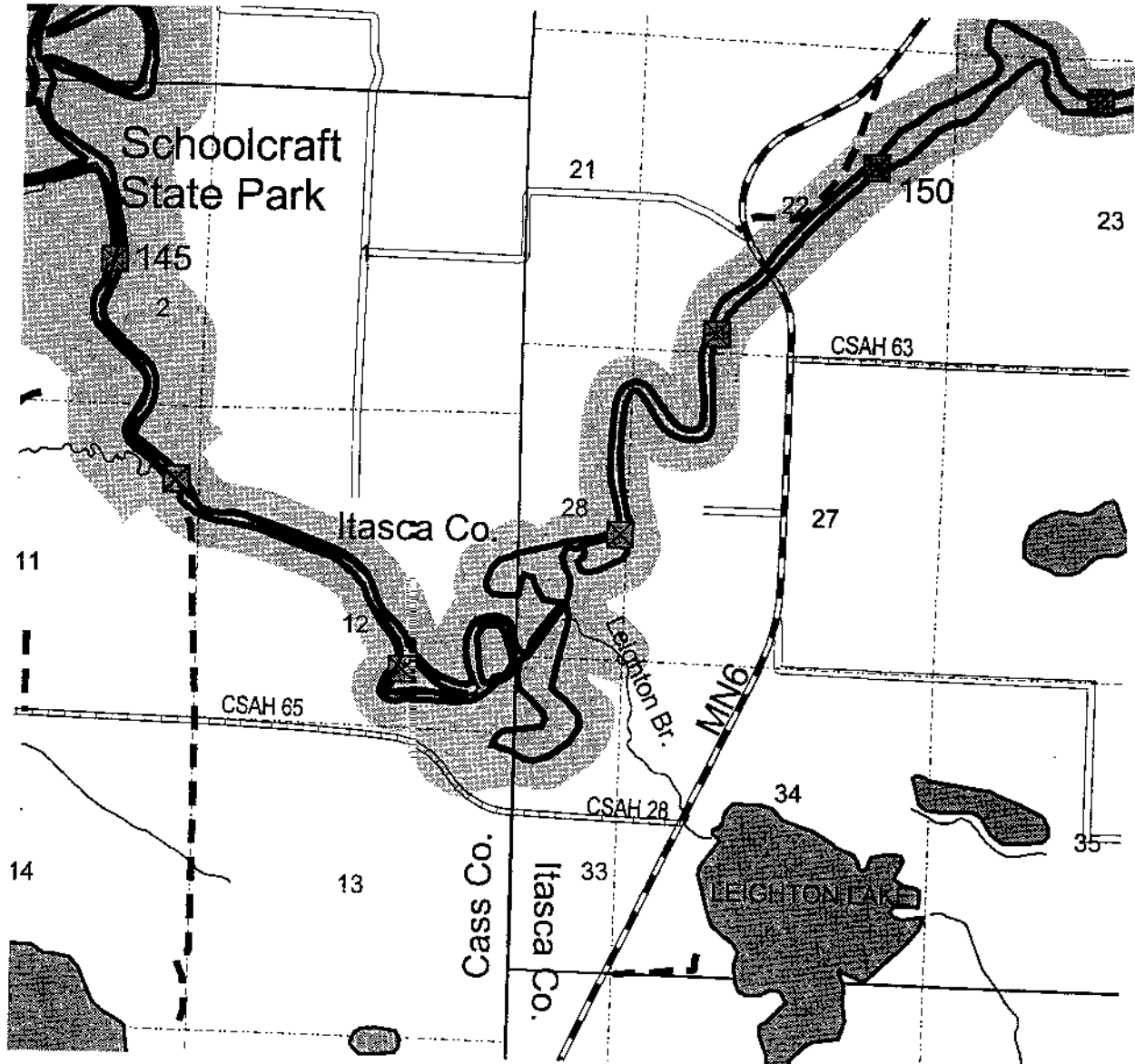
County:	Itasca	Cass
Name:	Morse	Torrey, E. Wahnena
Township:	143 N	144 N
Range:	25 W	
Sections:	2-3, 10-11	34-35
Class:	Wild	

River Corridor Width – At least 1,000 feet from ordinary high water mark: Wild Class.
 River Corridor Width – At least 500 feet from ordinary high water mark: Scenic Class
 Lake Corridor Width – 1,000 feet from ordinary high water mark: Headwaters Lake

The data sets are provided without guarantee as to the accuracy or suitability for any particular purpose.

Mississippi Headwaters Corridor

Map 48



	Section Lines		Trunk Highways
	Township Bnd.		CSAH
	County Bnd.		County Roads
	Cities		Township Roads
	MHB River Corridor		City Streets
	Lakes		River Miles (Approx. 1 Mi. Apart)
	Streams		Dams
	Mississippi River		Great River Road
	Reservation Boundary		
	Wild River		



Date: September 2000

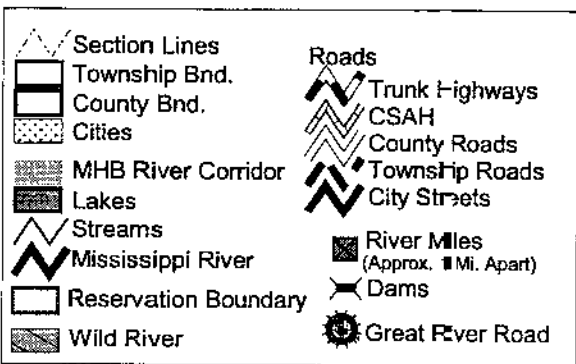
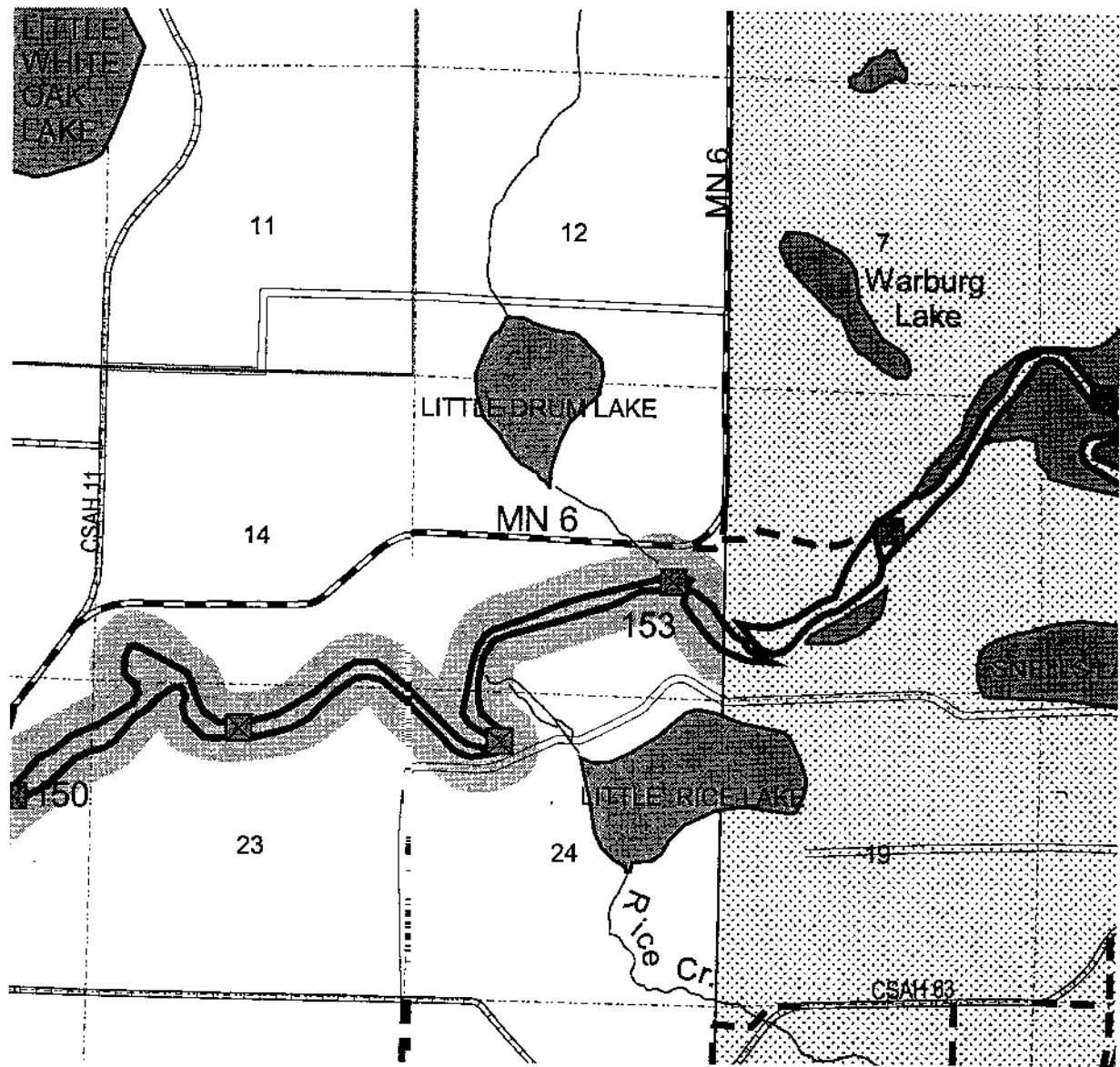
County:	Itasca	Cass
Name:	Unorganized	Torrey
Township:	55 N	143 N
Range:	27 W	25 W
Sections:	21-22, 27-28, 33-34	1, 12 12-13
Class:	Wild, Scenic after 146	

River Corridor Width -- At least 1,000 feet from ordinary high water mark: Wild Class.
 River Corridor Width -- At least 500 feet from ordinary high water mark: Scenic Class
 Lake Corridor Width -- 1,000 feet from ordinary high water mark: Headwaters Lake

The data sets are provided without guarantee as to the accuracy or suitability for any particular purpose.

Mississippi Headwaters Corridor

Map 49



Date: September 2000

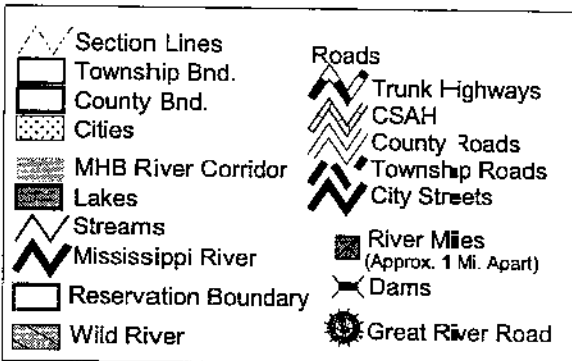
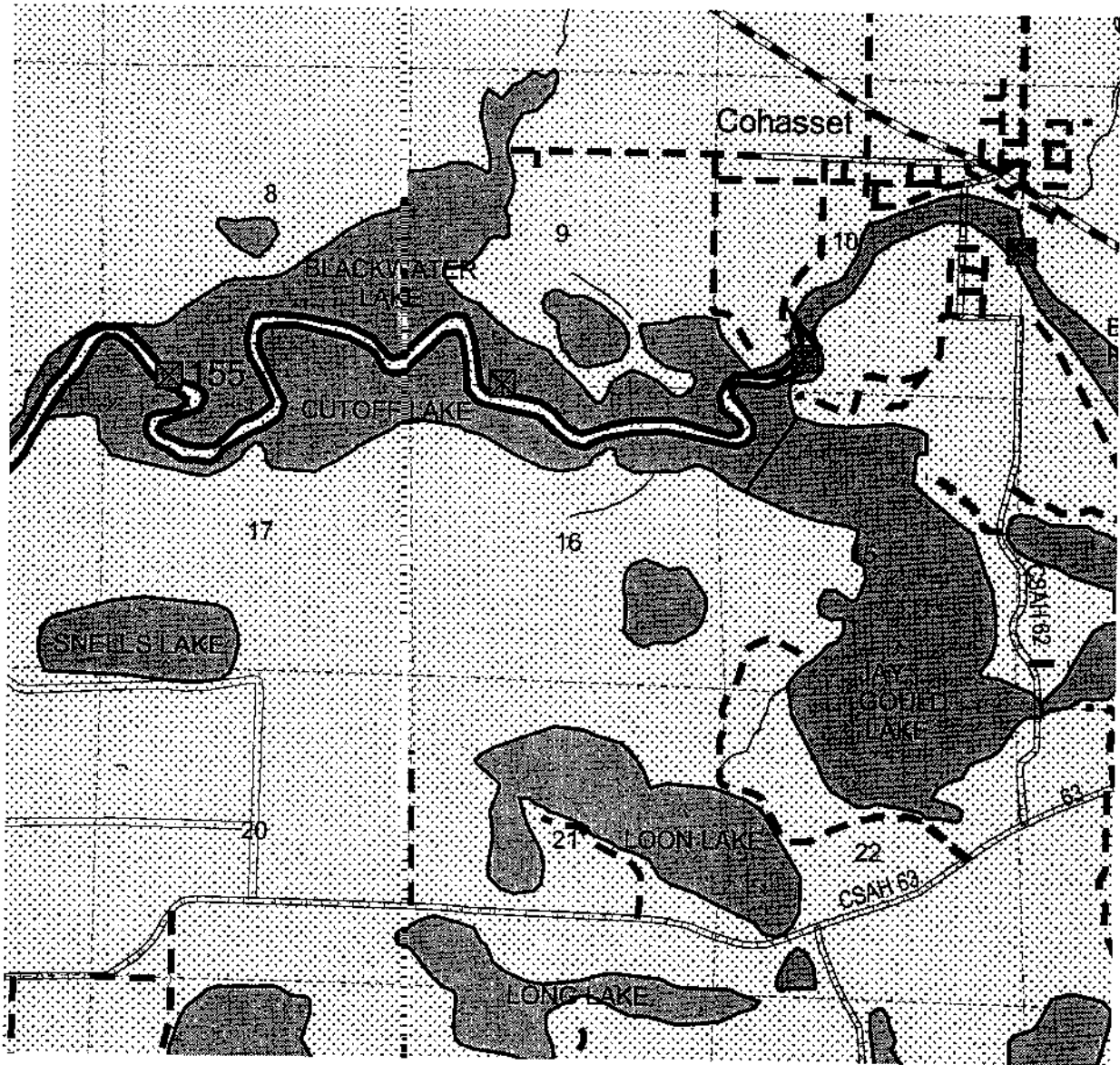
County: Itasca
 Name: Unorganized Cohasset
 Township: 55 N
 Range: 27 W 26 W
 Sections: 11-14, 23-24 7, 18-19
 Class: Scenic

River Corridor Width – At least 1,000 feet from ordinary high water mark: Wild Class.
 River Corridor Width – At least 500 feet from ordinary high water mark: Scenic Class
 Lake Corridor Width – 1,000 feet from ordinary high water mark: Headwaters Lake

The data sets are provided without guarantee as to the accuracy or suitability for any particular purpose.

Mississippi Headwaters Corridor

Map 50



0 0.5 1 Miles



Date: September 2000


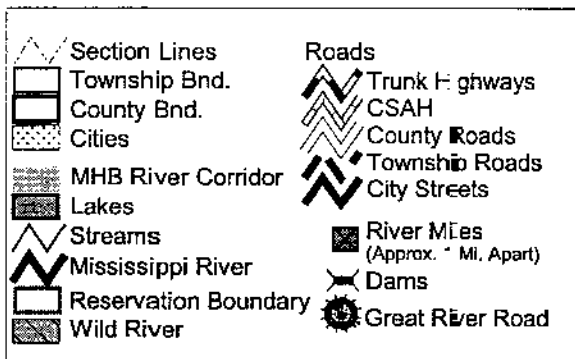
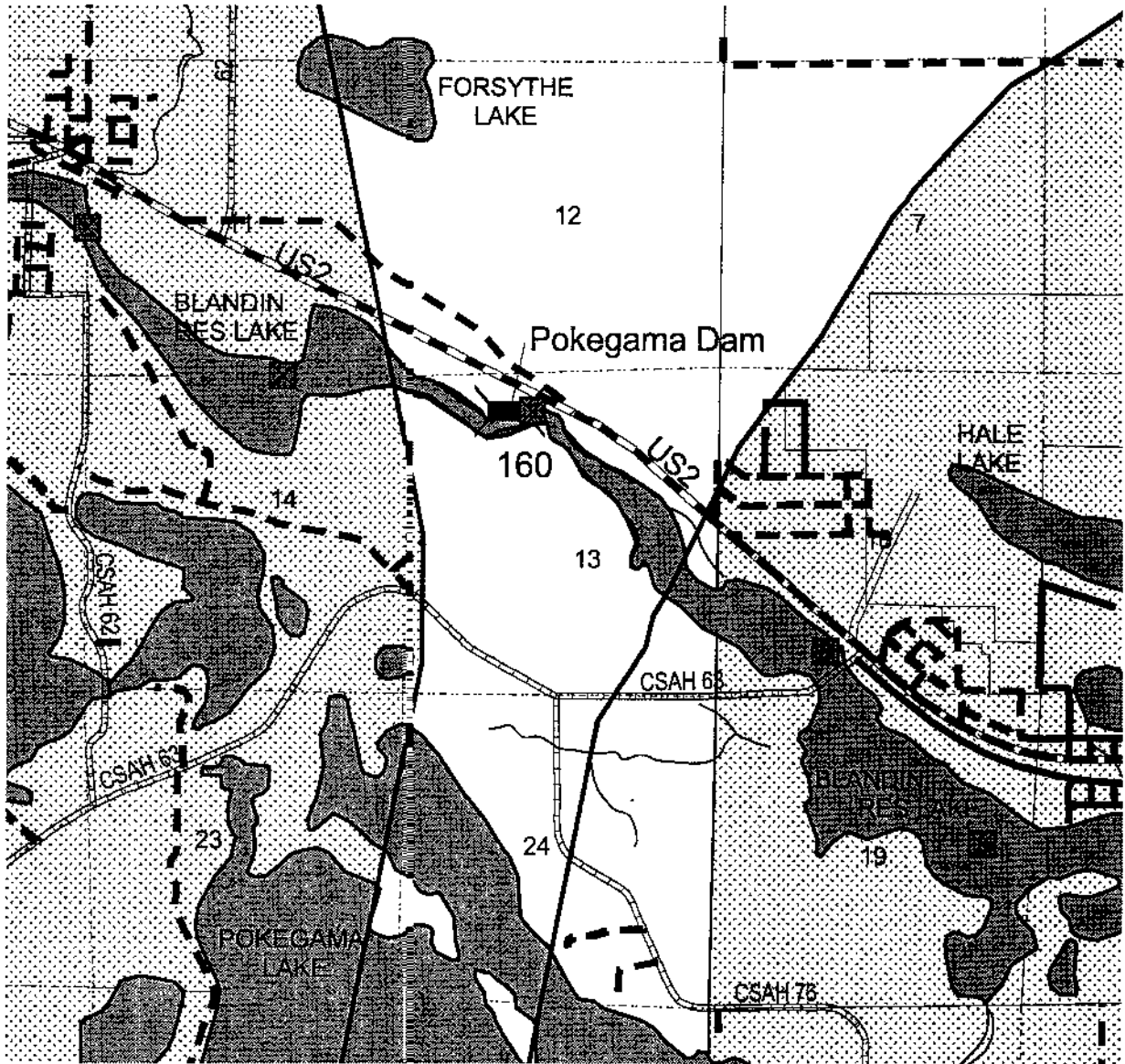
County: Itasca
 Name: Bass Brook
 Township: 55 N
 Range: 26 W
 Sections: 8-10, 15-17, 20-22
 Class:

River Corridor Width -- At least 1,000 feet from ordinary high water mark: Wild Class.
 River Corridor Width -- At least 500 feet from ordinary high water mark: Scenic Class
 Lake Corridor Width -- 1,000 feet from ordinary high water mark: Headwaters Lake

The data sets are provided without guarantee as to the accuracy or suitability for any particular purpose.

Mississippi Headwaters Corridor

Map 51



Date: September 2000

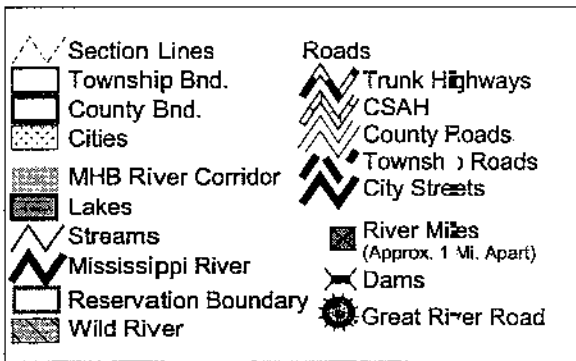
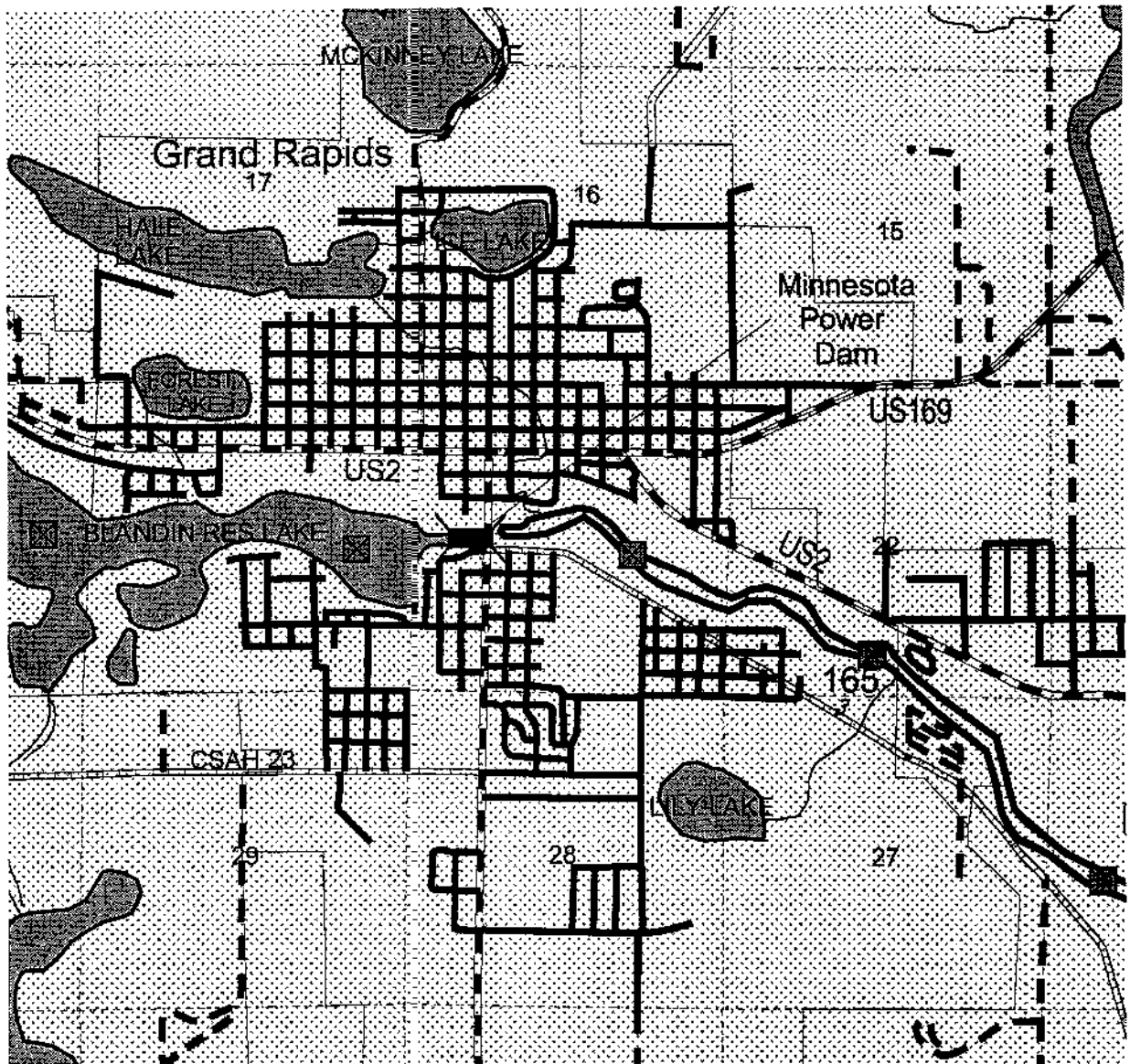
County: Itasca
 Name: Bass Brook Grand Rapids
 Township: 55 N
 Range: 26 W 25 W
 Sections: 11-14, 23-24 7, 18-19
 Class:

River Corridor Width – At least 1,000 feet from ordinary high water mark: Wild Class
 River Corridor Width – At least 500 feet from ordinary high water mark: Scenic Class
 Lake Corridor Width – 1,000 feet from ordinary high water mark: Headwaters Lake

The data sets are provided without guarantee as to the accuracy or suitability for any particular purpose.

Mississippi Headwaters Corridor

Map 52



Date: September 2000

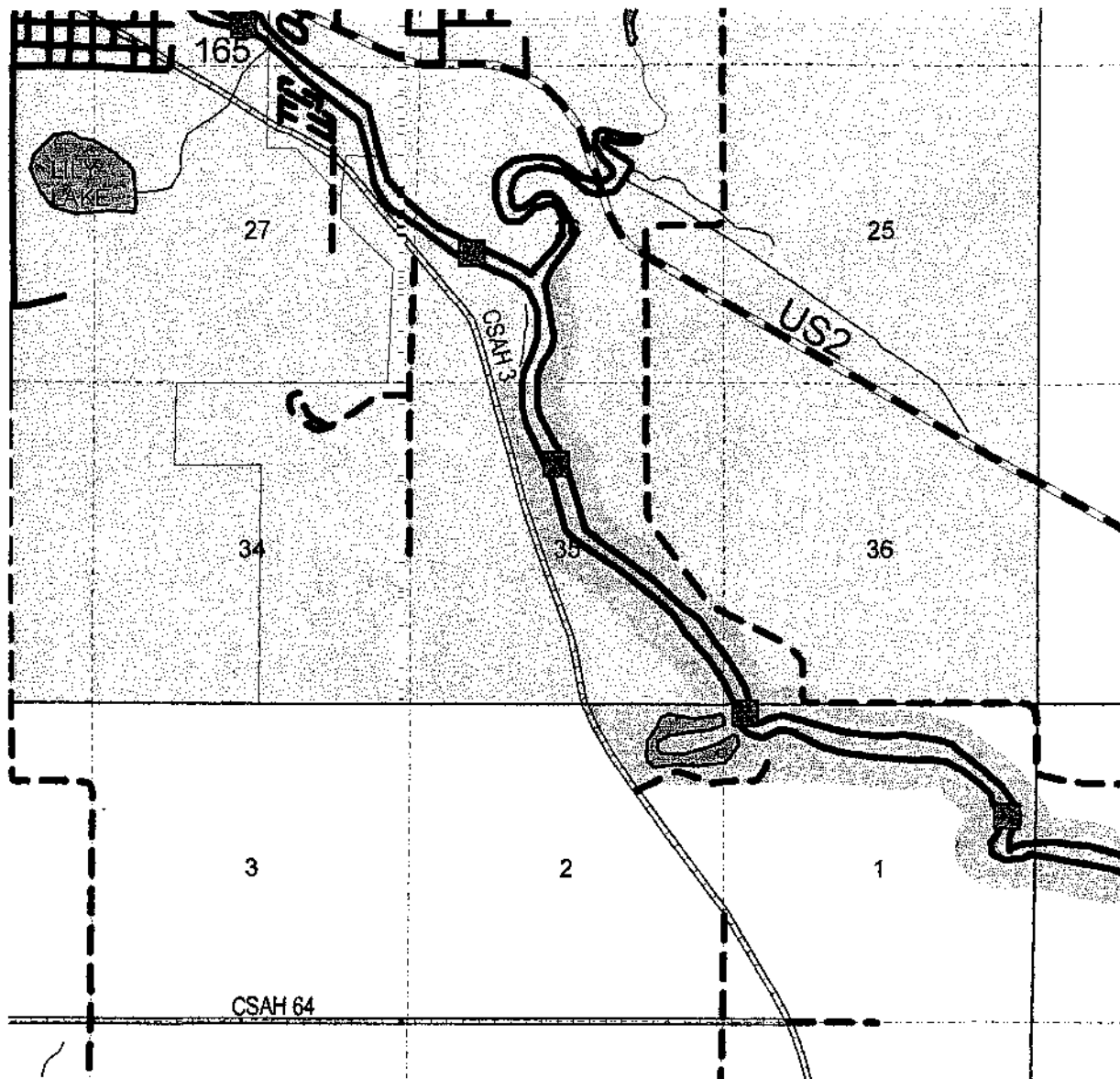
County: Itasca
 Name: Grand Rapids
 Township: 55 N
 Range: 25 W
 Sections: 15-17, 20-22, 27-29
 Class:

River Corridor Width – At least 1,000 feet from ordinary high water mark: Wild Class
 River Corridor Width – At least 500 feet from ordinary high water mark: Scenic Class
 Lake Corridor Width – 1,000 feet from ordinary high water mark: Headwaters Lake


The data sets are provided without guarantee as to the accuracy or suitability for any particular purpose.

Mississippi Headwaters Corridor

Map 53



	Section Lines		Trunk Highways
	Township Bnd.		CSAH
	County Bnd.		County Roads
	Cities		Township Roads
	MHB River Corridor		City Streets
	Lakes		River Miles (Approx. Mi. Apart)
	Streams		Dams
	Mississippi River		Great River Road
	Reservation Boundary		
	Wild River		



Date: September 2000

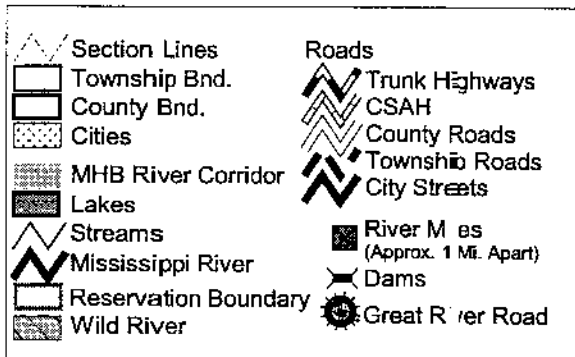
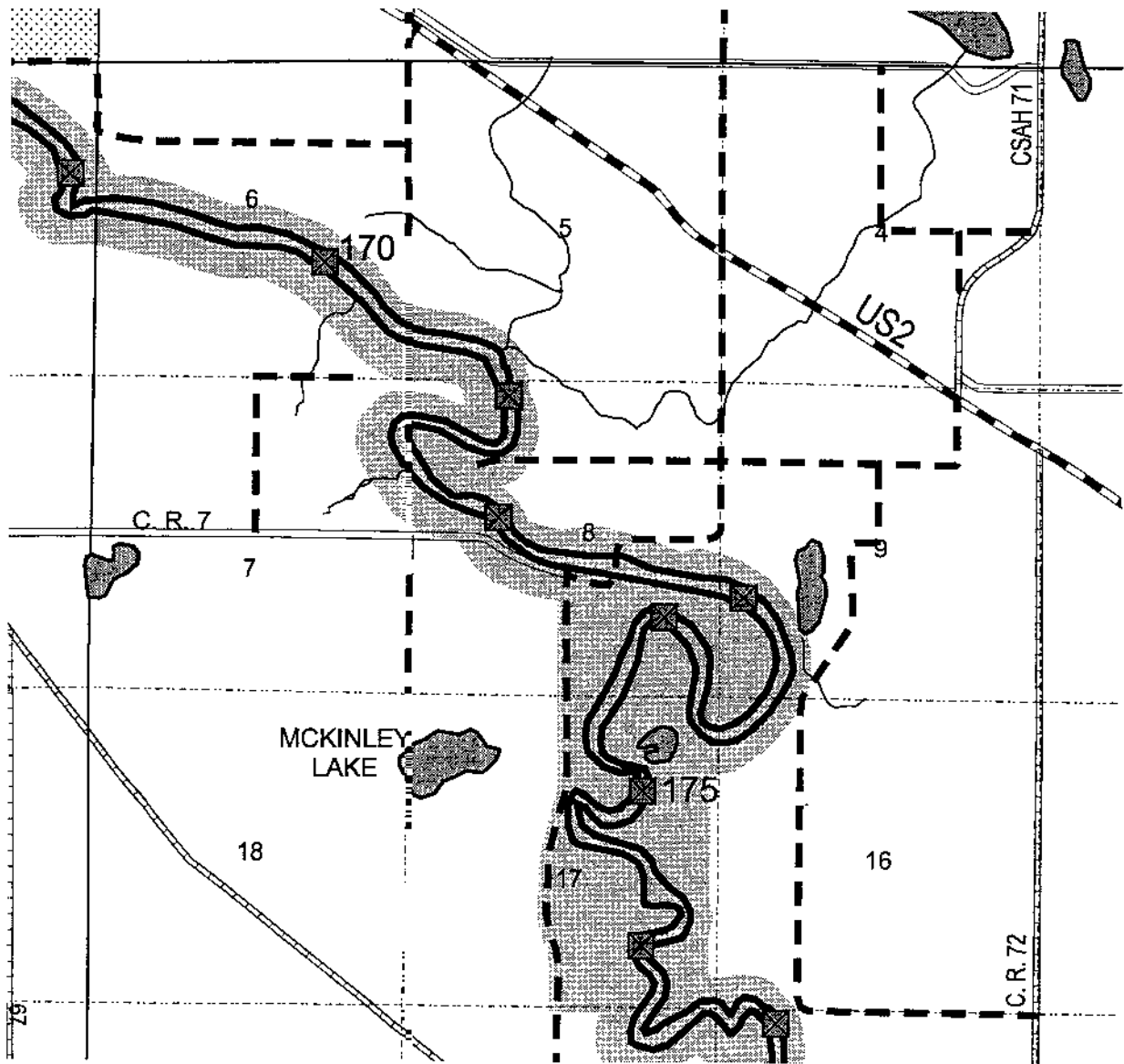
County: Itasca
 Name: Grand Rapids Harris
 Township: 55 N 54 N
 Range: 25 W
 Sections: 34-36, 25-27 1-3
 Class: Scenic

River Corridor Width -- At least 1,000 feet from ordinary high water mark: Wild Class
 River Corridor Width -- At least 500 feet from ordinary high water mark: Scenic Class
 Lake Corridor Width -- 1,000 feet from ordinary high water mark: Headwaters Lake

The data sets are provided without guarantee as to the accuracy or suitability for any particular purpose.

Mississippi Headwaters Corridor

Map 54



Date: September 2000

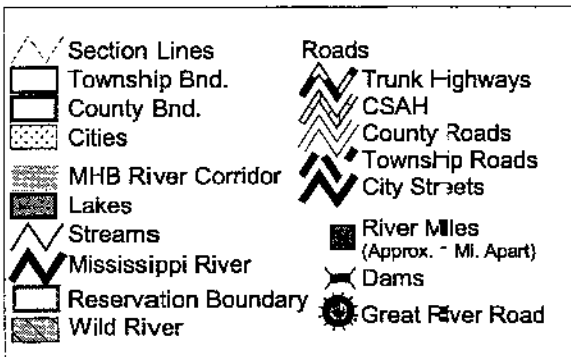
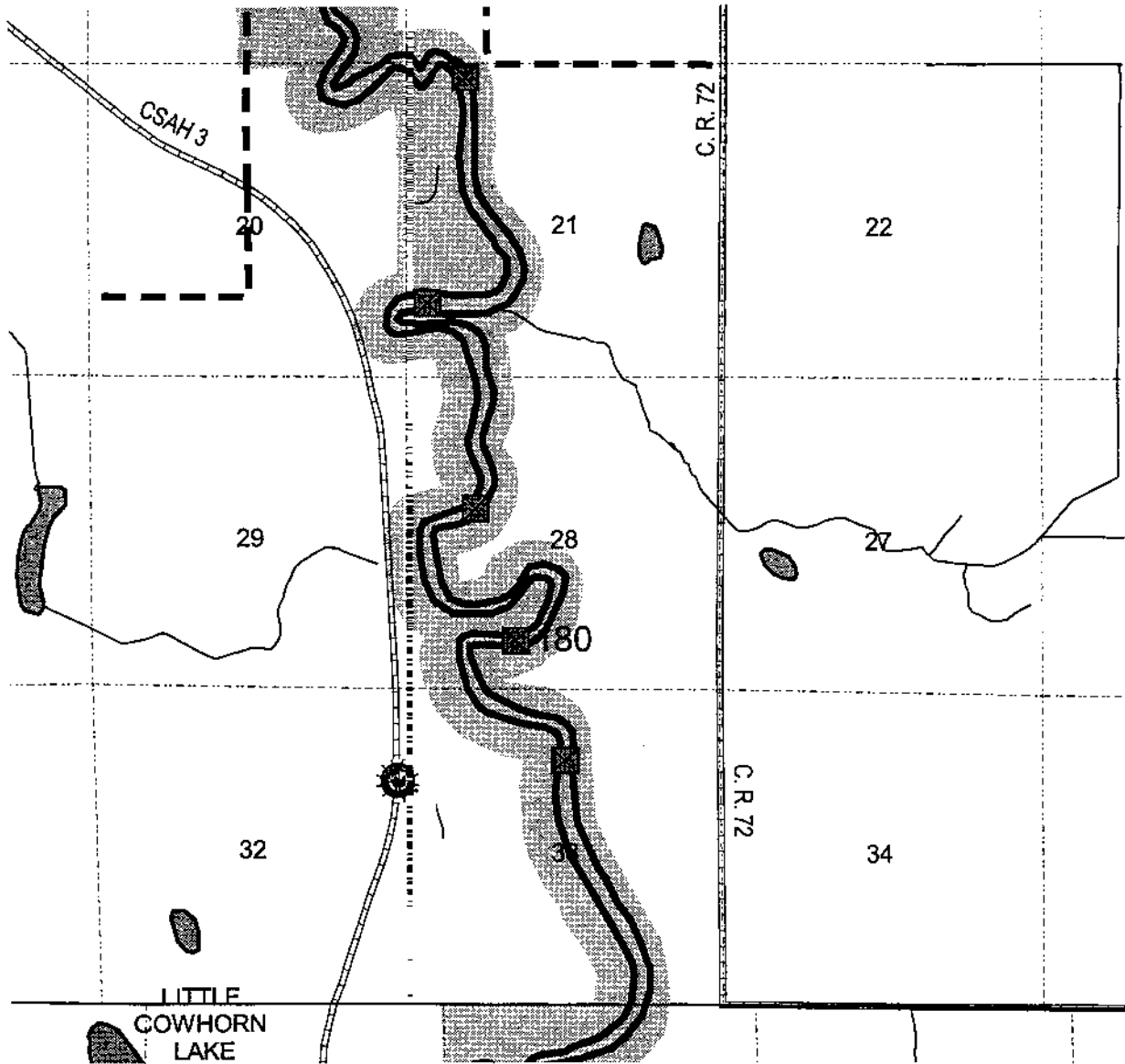
County: Itasca
 Name: Blackberry
 Township: 54 N
 Range: 24 W
 Sections: 4-6, 7-9, 16-18
 Class: Scenic

River Corridor Width -- At least 1,000 feet from ordinary high water mark: Wild Class
 River Corridor Width -- At least 500 feet from ordinary high water mark: Scenic Class
 Lake Corridor Width -- 1,000 feet from ordinary high water mark: Headwaters Lake

The data sets are provided without guarantee as to the accuracy or suitability for any particular purpose.

Mississippi Headwaters Corridor

Map 55



0 0.5 1 Miles



Date: September 2000


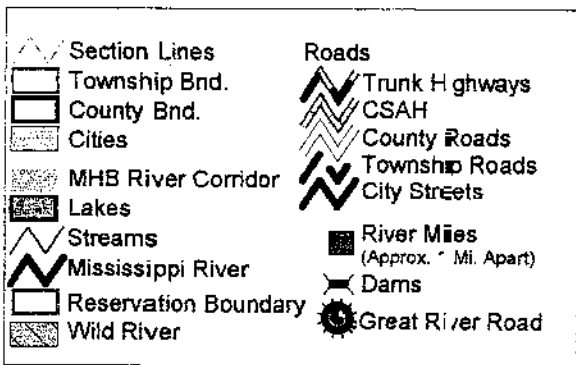
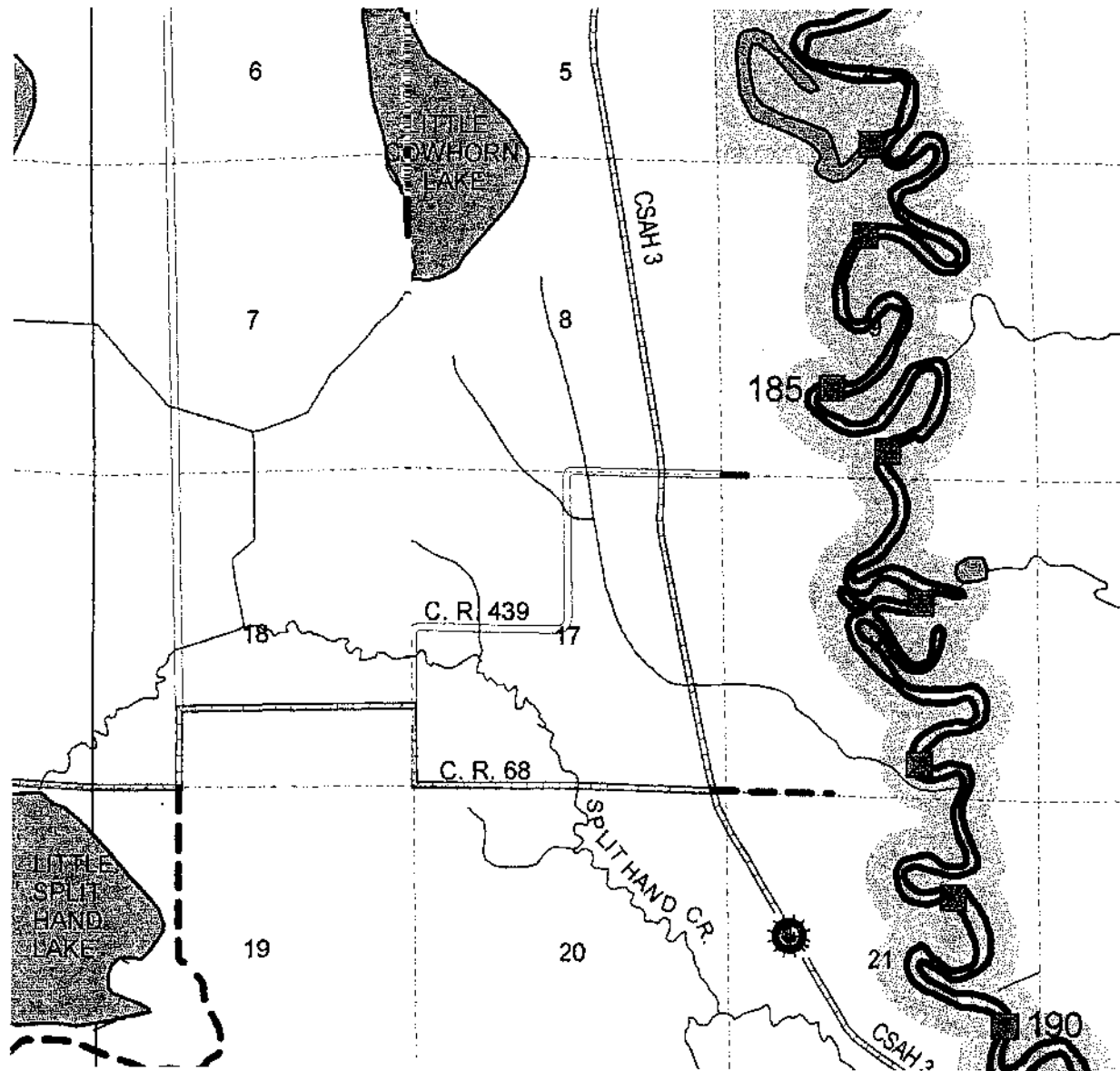
County: Itasca
 Name: BlackBerry
 Township: 54 N
 Range: 24 W
 Sections: 20-22, 27-29, 32-34
 Class: Scenic

River Corridor Width -- At least 1,000 feet from ordinary high water mark: Wild Class
 River Corridor Width -- At least 500 feet from ordinary high water mark: Scenic Class
 Lake Corridor Width -- 1,000 feet from ordinary high water mark: Headwaters Lake

The data sets are provided without guarantee as to the accuracy or suitability for any particular purpose.

Mississippi Headwaters Corridor

Map 56



Date: September 2000

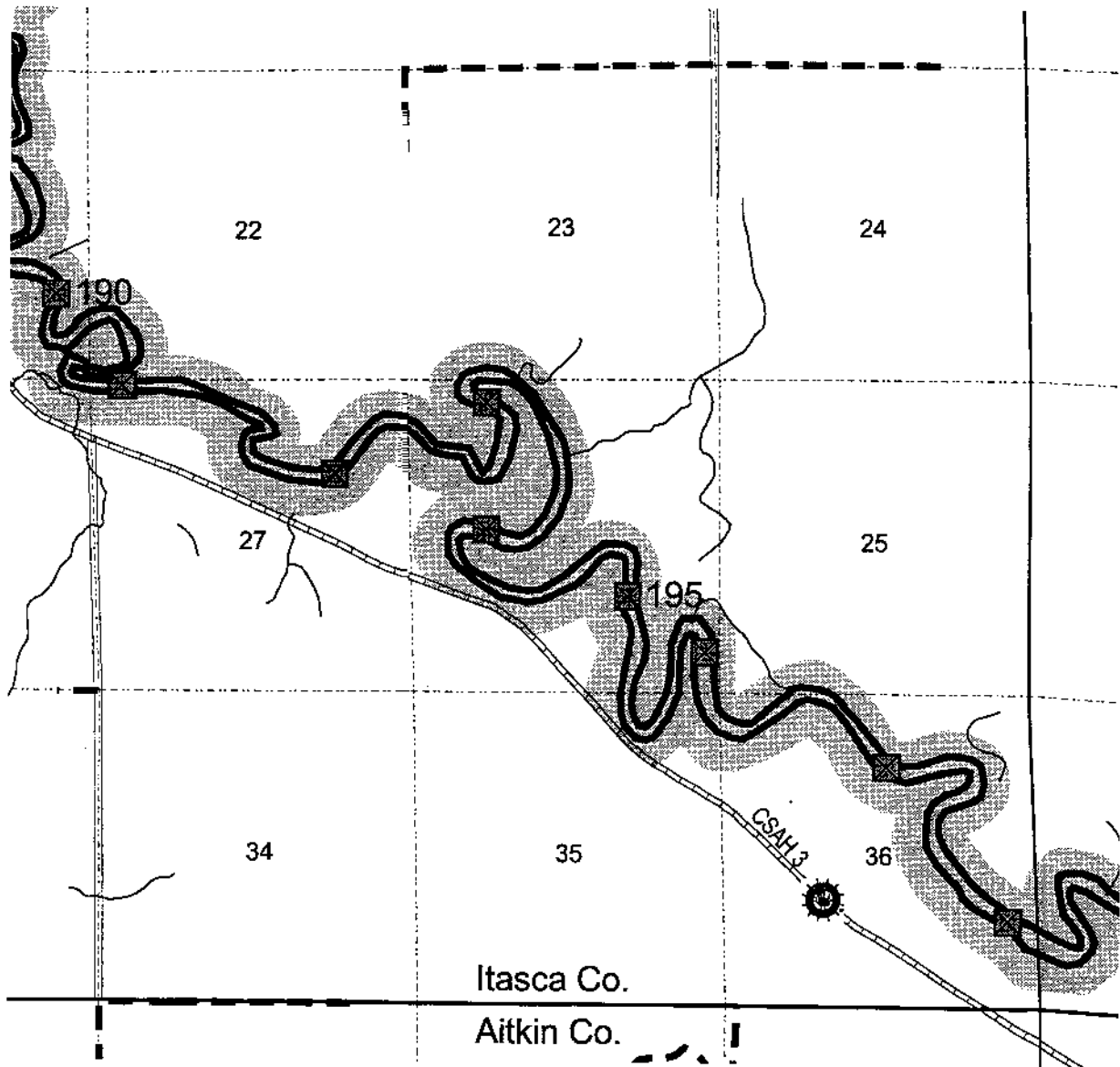
County: Itasca
 Name: Splithand
 Township: 53 N
 Range: 24 W
 Sections: 4-6, 7-9, 16-18, 19-21
 Class: Scenic

River Corridor Width — At least 1,000 feet from ordinary high water mark: Wild Class
 River Corridor Width — At least 500 feet from ordinary high water mark: Scenic Class
 Lake Corridor Width — 1,000 feet from ordinary high water mark: Headwaters Lake


The data sets are provided without guarantee as to the accuracy or suitability for any particular purpose.

Mississippi Headwaters Corridor

Map 57



	Section Lines		Roads
	Township Bnd.		Trunk Highways
	County Bnd.		CSAH
	Cities		County Roads
	MHB River Corridor		Township Roads
	Lakes		City Streets
	Streams		River Miles
	Mississippi River		(Approx. 1/4 Mi. Apart)
	Reservation Boundary		Dams
	Wild River		Great River Road



Date: September 2000

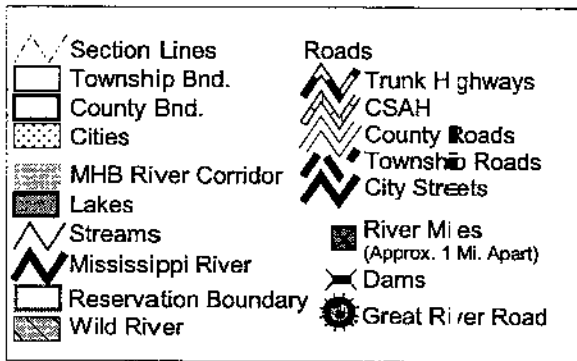
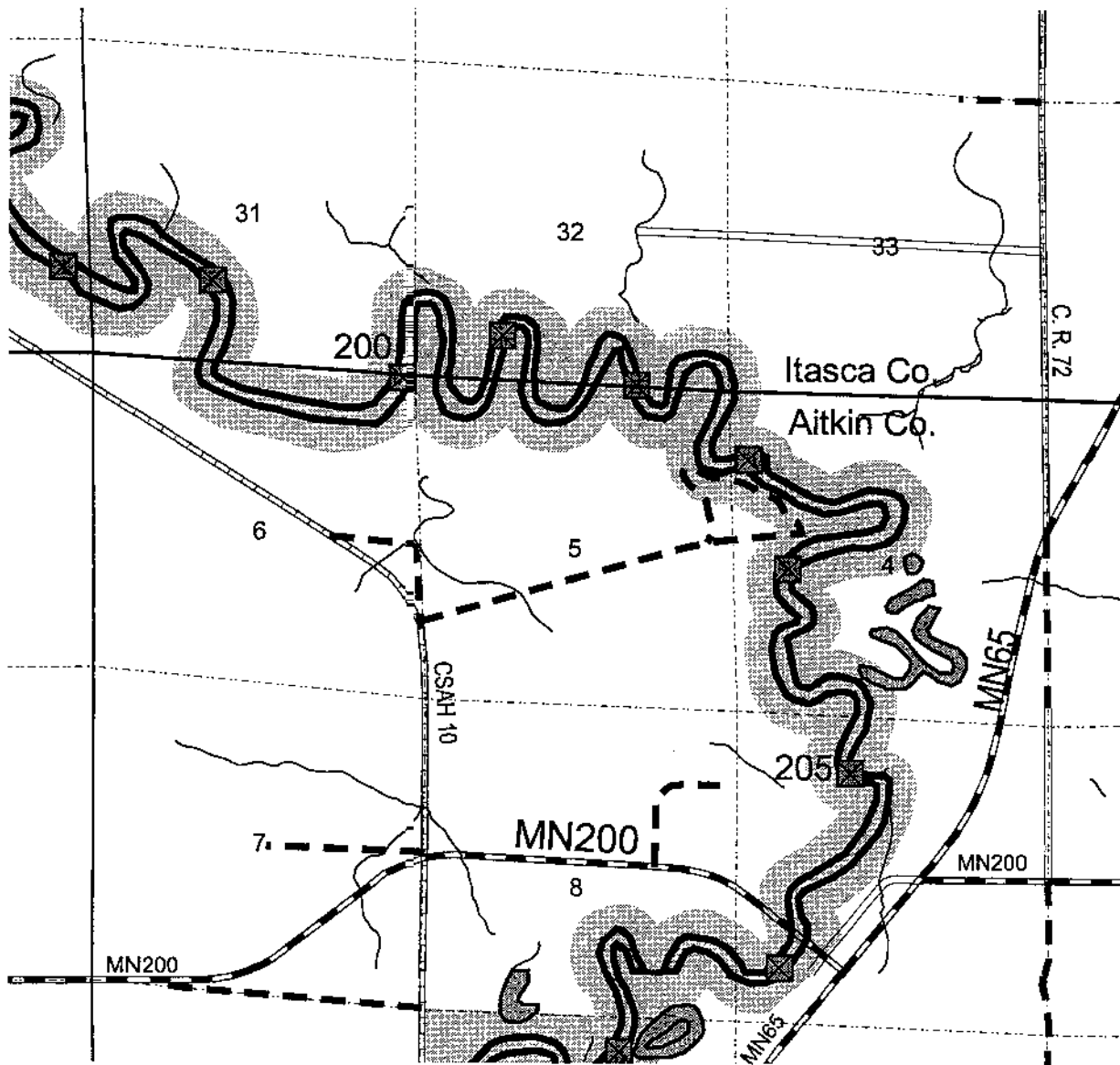
County: Itasca
 Name: Splithand
 Township: 53 N
 Range: 24 W
 Sections: 22-24, 25-27, 34-36
 Class: Scenic

River Corridor Width – At least 1,000 feet from ordinary high water mark: Wild Class
 River Corridor Width – At least 500 feet from ordinary high water mark: Scenic Class
 Lake Corridor Width – 1,000 feet from ordinary high water mark: Headwaters Lake

The data sets are provided without guarantee as to the accuracy or suitability for any particular purpose.

Mississippi Headwaters Corridor

Map 58



0 0.5 1 Miles



Date: September 2000


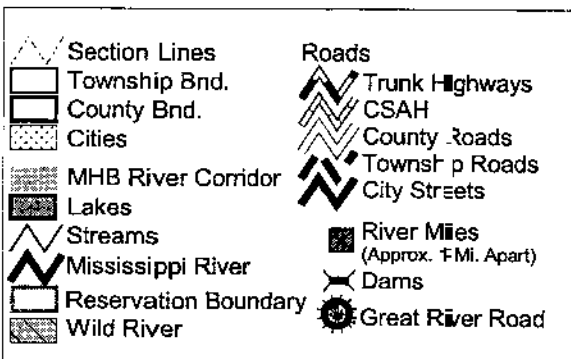
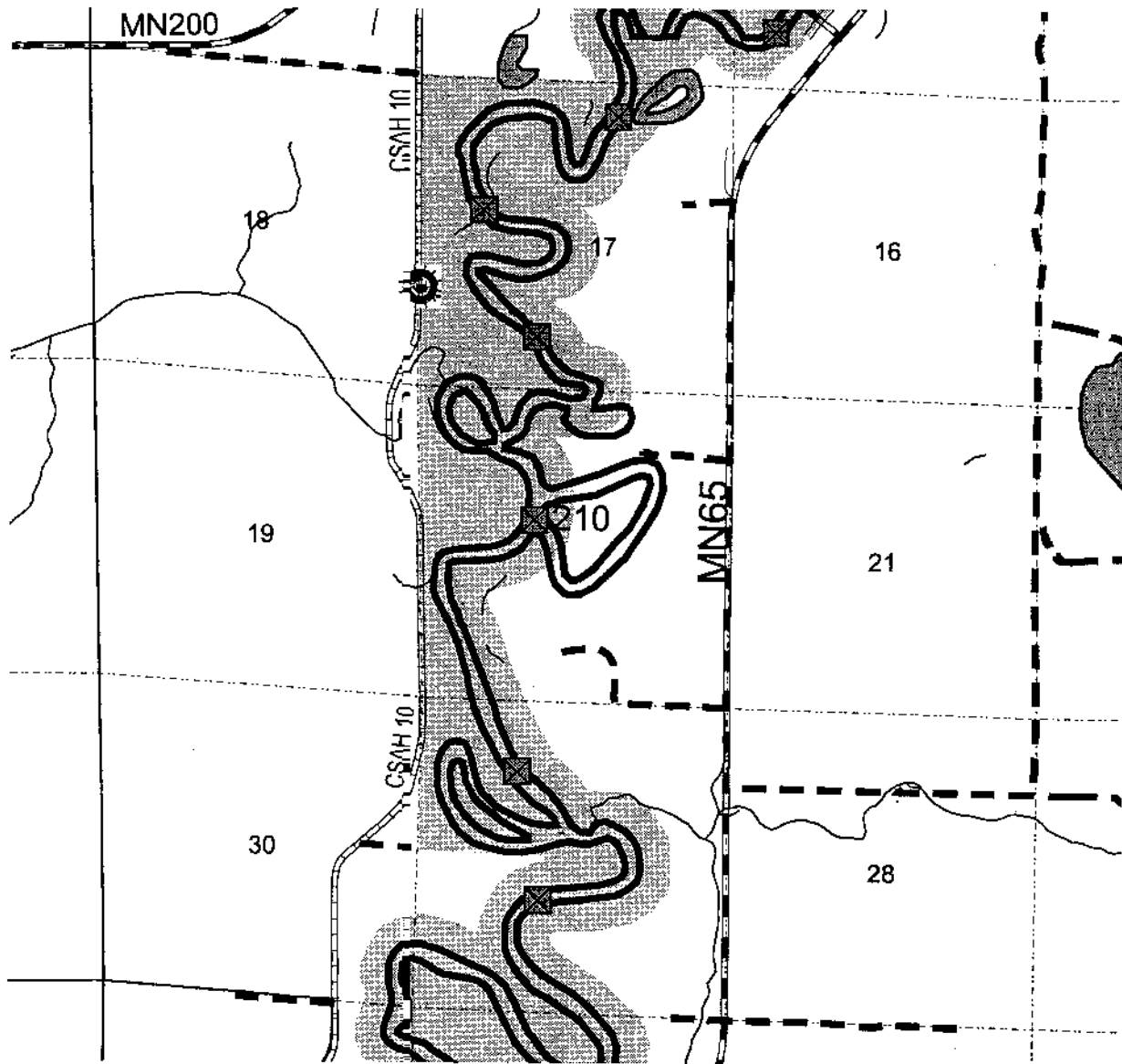
County:	Aitkin	Itasca
Name:	Ball Bluff	Sago
Township:	52 N	53 N
Range:	23W	
Sections:	4-6, 7-9	31-33
Class:	Scenic	

River Corridor Width -- At least 1,000 feet from ordinary high water mark: Wild Class
 River Corridor Width -- At least 500 feet from ordinary high water mark: Scenic Class
 Lake Corridor Width -- 1,000 feet from ordinary high water mark: Headwaters Lake

The data sets are provided without guarantee as to the accuracy or suitability for any particular purpose.

Mississippi Headwaters Corridor

Map 59



Date: September 2000

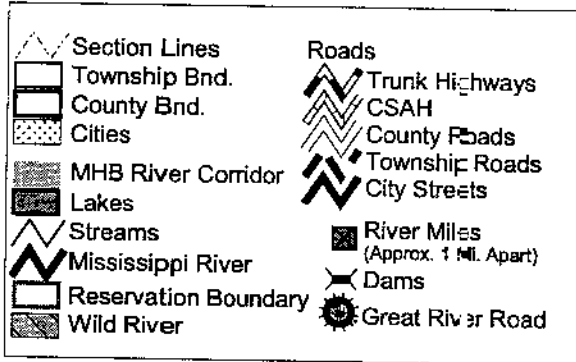
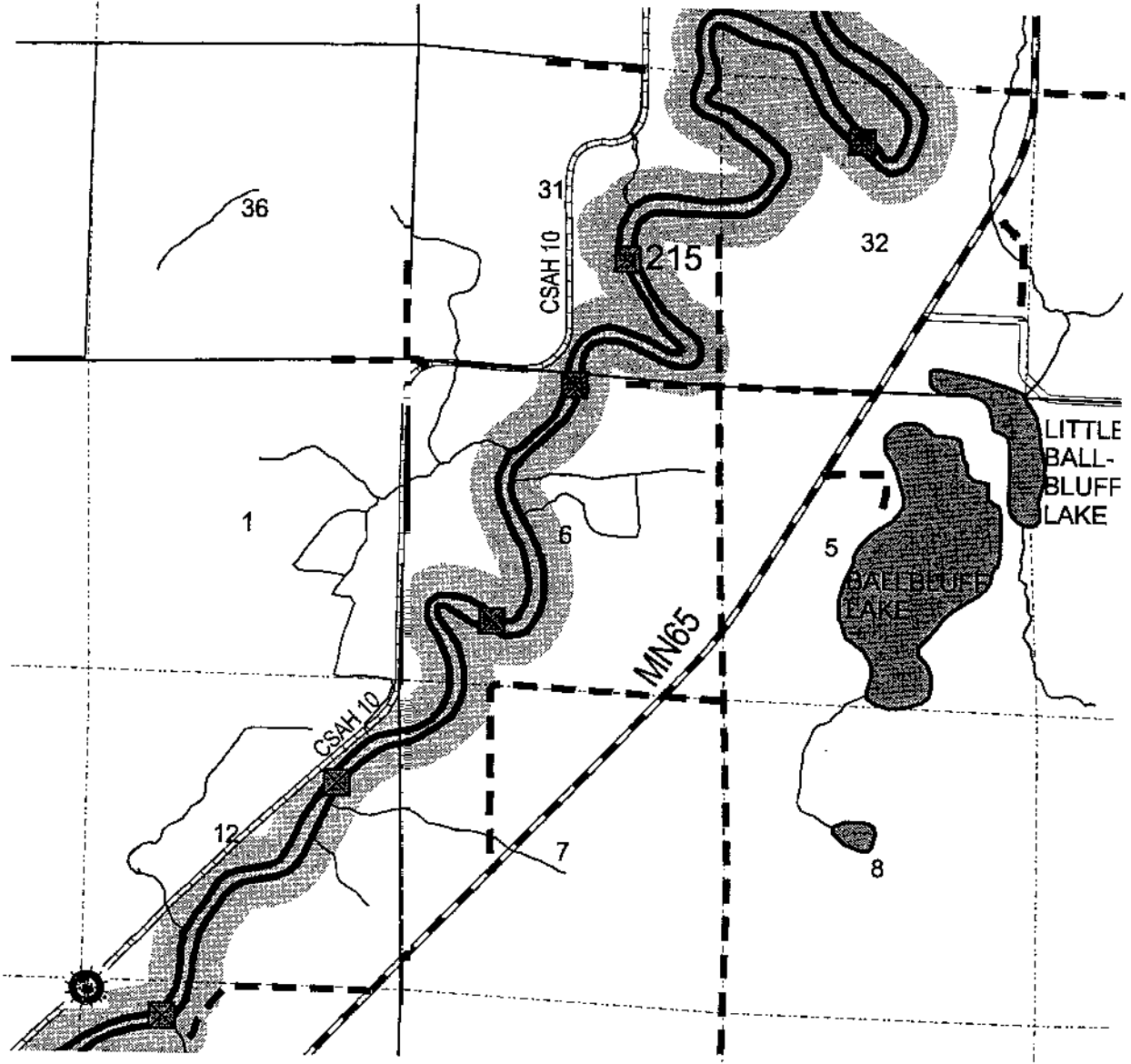
County: Aitkin
 Name: Ball Bluff
 Township: 52 N
 Range: 23W
 Sections: 16-18, 19-21, 28-30
 Class: Scenic

River Corridor Width -- At least 1,000 feet from ordinary high water mark: Wild Class
 River Corridor Width -- At least 500 feet from ordinary high water mark: Scenic Class
 Lake Corridor Width -- 1,000 feet from ordinary high water mark: Headwaters Lake

The data sets are provided without guarantee as to the accuracy or suitability for any particular purpose.

Mississippi Headwaters Corridor

Map 60



0 0.5 1 Miles



Date: September 2000

County: Aitkin

Name:	Cornish	Ball Bluff	Unorganized	Verdon
Township:	51 N	52 N	52 N	51 N
Range:	23W	23 W	24 W	24 W
Sections:	5-6, 7-8	31-32	36	1, 12

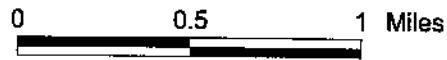
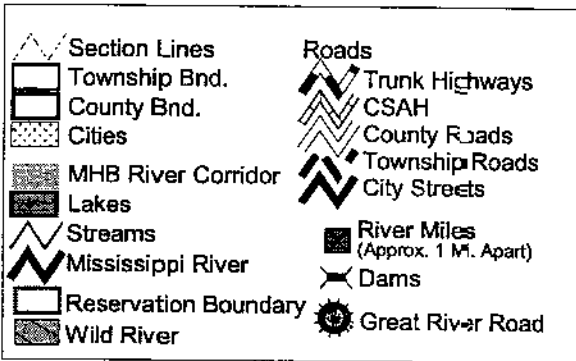
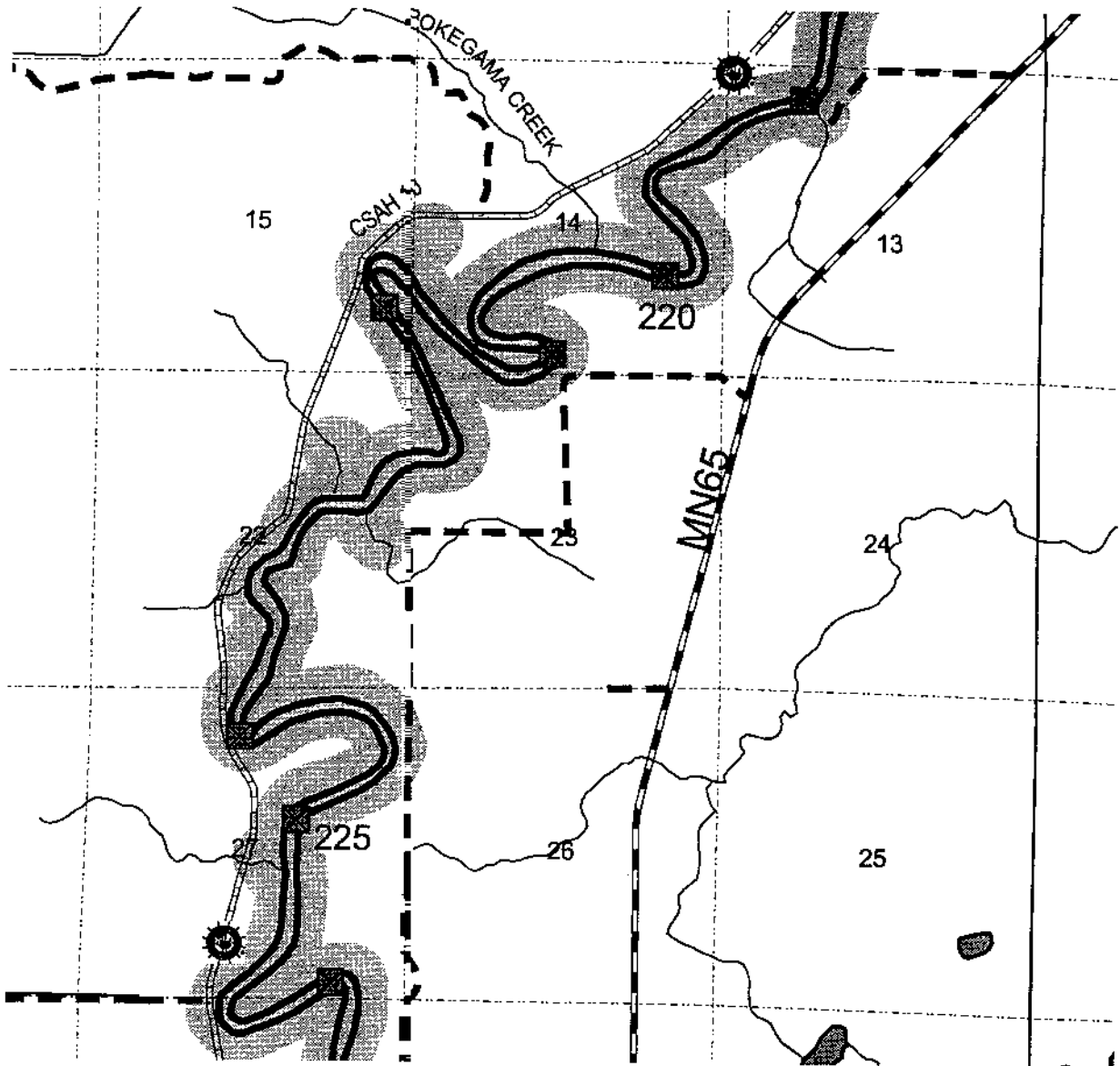
Class: Scenic

River Corridor Width -- At least 1,000 feet from ordinary high water mark: Wild Class
 River Corridor Width -- At least 500 feet from ordinary high water mark: Scenic Class
 Lake Corridor Width -- 1,000 feet from ordinary high water mark: Headwaters Lake

The data sets are provided without guarantee as to the accuracy or suitability for any particular purpose.

Mississippi Headwaters Corridor

Map 61



Date: September 2000

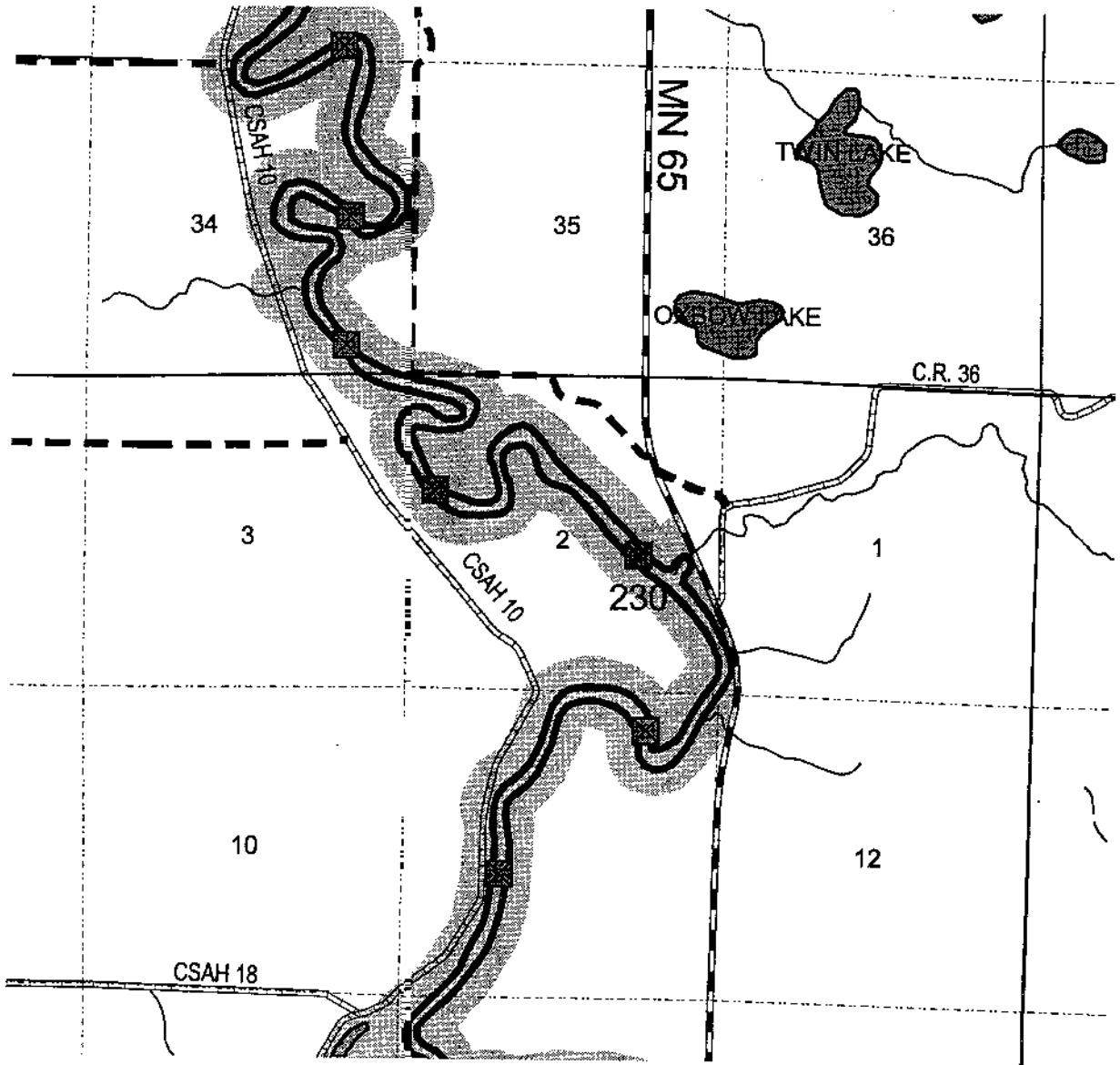
County: Aitkin
 Name: Verdon
 Township: 51 N
 Range: 24 W
 Sections: 13-15, 22-24, 25-27
 Class: Scenic

River Corridor Width -- At least 1,000 feet from ordinary high water mark: Wild Class
 River Corridor Width -- At least 500 feet from ordinary high water mark: Scenic Class
 Lake Corridor Width -- 1,000 feet from ordinary high water mark: Headwaters Lake

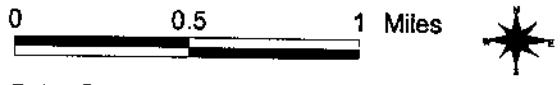
The data sets are provided without guarantee as to the accuracy or suitability for any particular purpose.

Mississippi Headwaters Corridor

Map 62



Section Lines	Roads
Township Bnd.	Trunk Highways
County Bnd.	CSAH
Cities	County Roads
MHB River Corridor	Township Roads
Lakes	City Streets
Streams	River Miles (Approx. 1 MF. Apart)
Mississippi River	Dams
Reservation Boundary	Great River Road
Wild River	



Date: September 2000

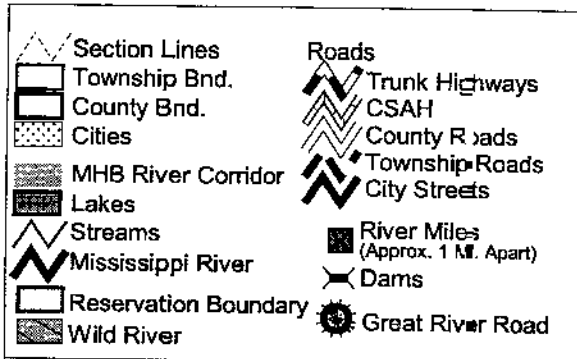
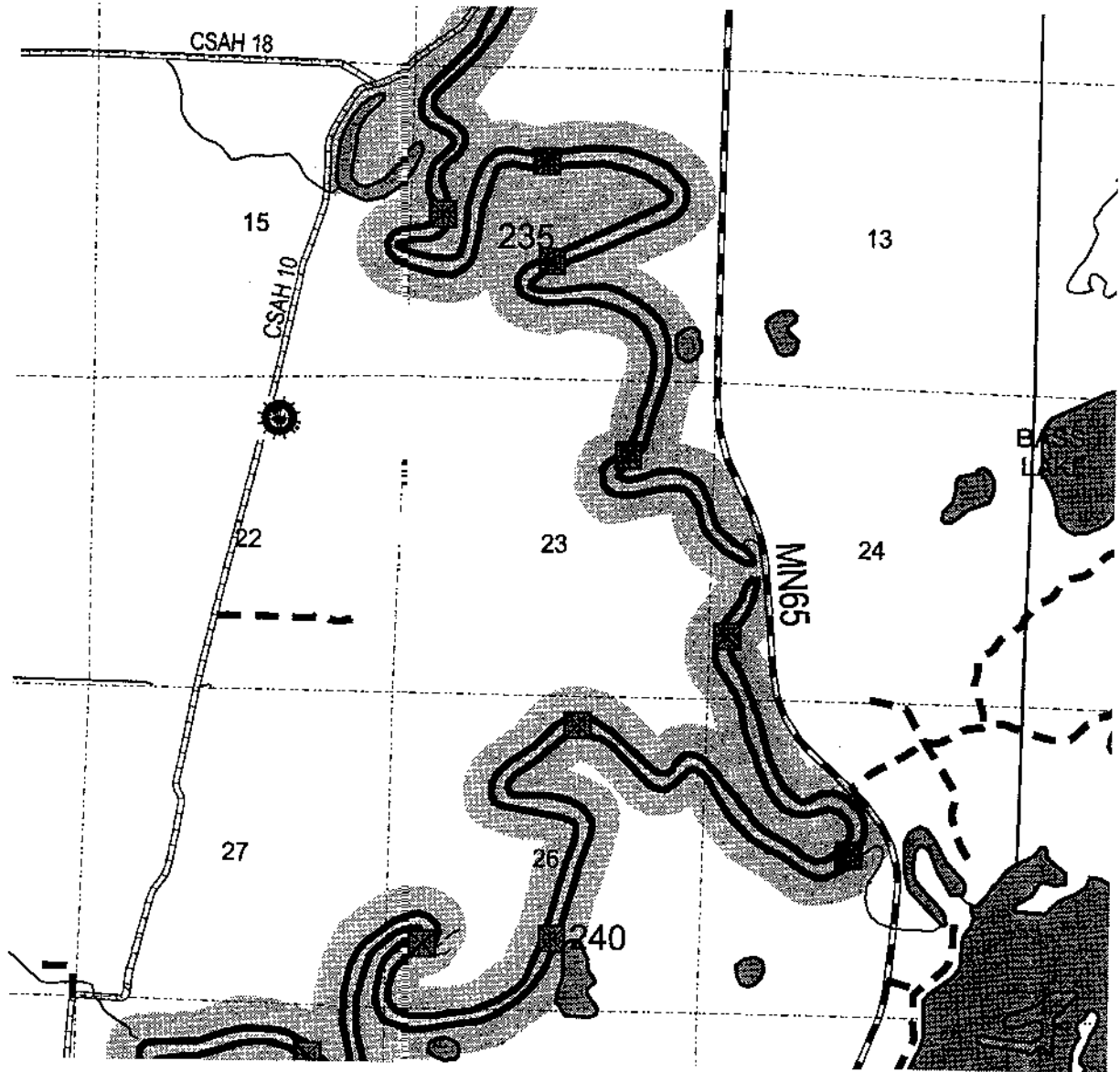
County: Aitkin
 Name: Libby Verdon
 Township: 50 N 51N
 Range: 24 W
 Sections: 1-3, 10-12 34-36
 Class: Scenic

River Corridor Width – At least 1,000 feet from ordinary high water mark: Wild Class
 River Corridor Width – At least 500 feet from ordinary high water mark: Scenic Class
 Lake Corridor Width – 1,000 feet from ordinary high water mark: Headwaters Lake

The data sets are provided without guarantee as to the accuracy or suitability for any particular purpose.

Mississippi Headwaters Corridor

Map 63



Date: September 2000

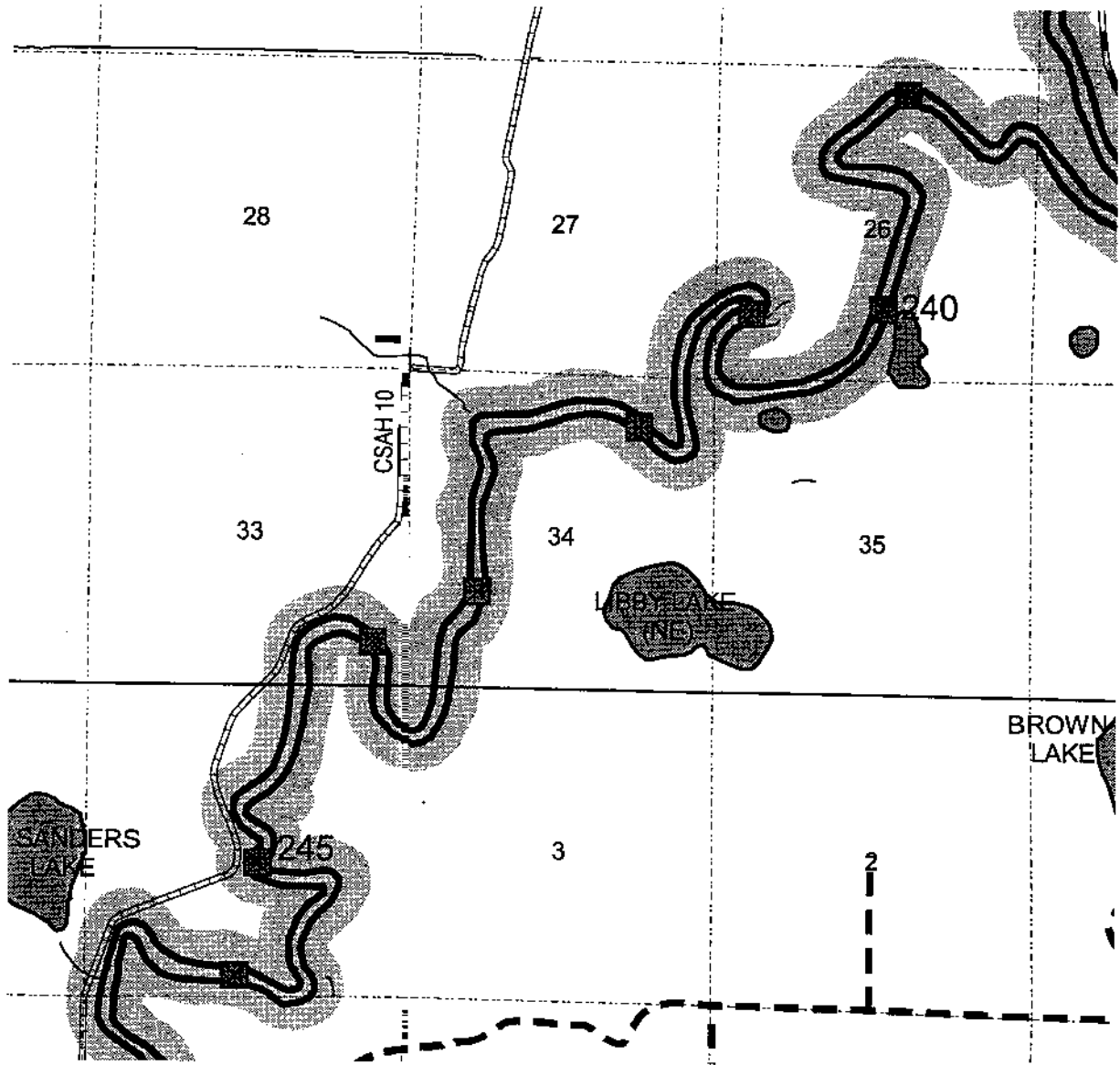
County: Aitkin
 Name: Libby
 Township: 50 N
 Range: 24 W
 Sections: 13-15, 22-24, 25-27
 Class: Scenic

River Corridor Width – At least 1,000 feet from ordinary high water mark: Wild Class
 River Corridor Width – At least 500 feet from ordinary high water mark: Scenic Class
 Lake Corridor Width – 1,000 feet from ordinary high water mark: Headwaters Lake


The data sets are provided without guarantee as to the accuracy or suitability for any particular purpose.

Mississippi Headwaters Corridor

Map 64



Section Lines	Roads
Township Bnd.	Trunk Highways
County Bnd.	CSAH
Cities	County Roads
MHB River Corridor	Township Roads
Lakes	City Streets
Streams	River Miles (Approx. 1 mi. Apart)
Mississippi River	Dams
Reservation Boundary	Great River Road
Wild River	



Date: September 2000


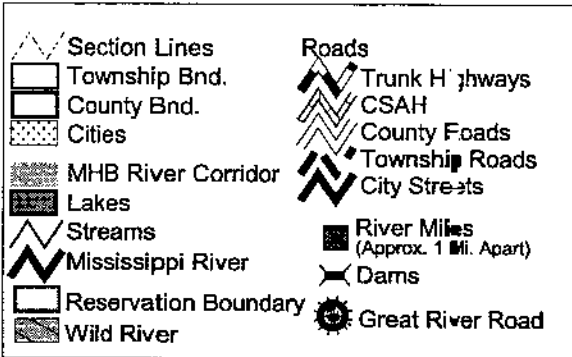
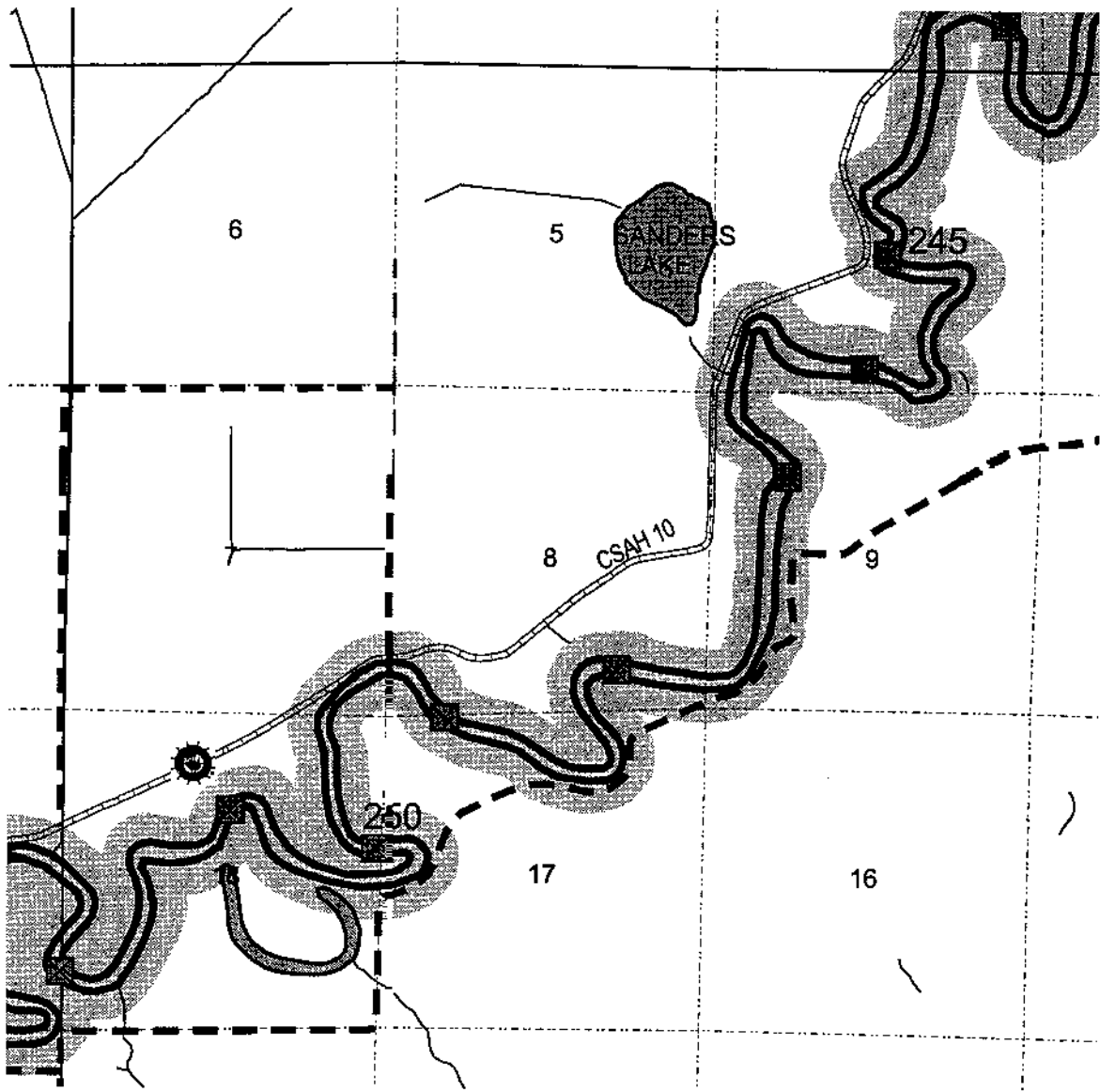
County: Aitkin
 Name: Libby Workman
 Township: 50 N 49 N
 Range: 24 W
 Sections: 26-28, 33-35 2-4
 Class: Scenic

River Corridor Width – At least 1,000 feet from ordinary high water mark: Wild Class
 River Corridor Width – At least 500 feet from ordinary high water mark: Scenic Class
 Lake Corridor Width – 1,000 feet from ordinary high water mark: Headwaters Lake

The data sets are provided without guarantee as to the accuracy or suitability for any particular purpose.

Mississippi Headwaters Corridor

Map 65



Date: September 2000

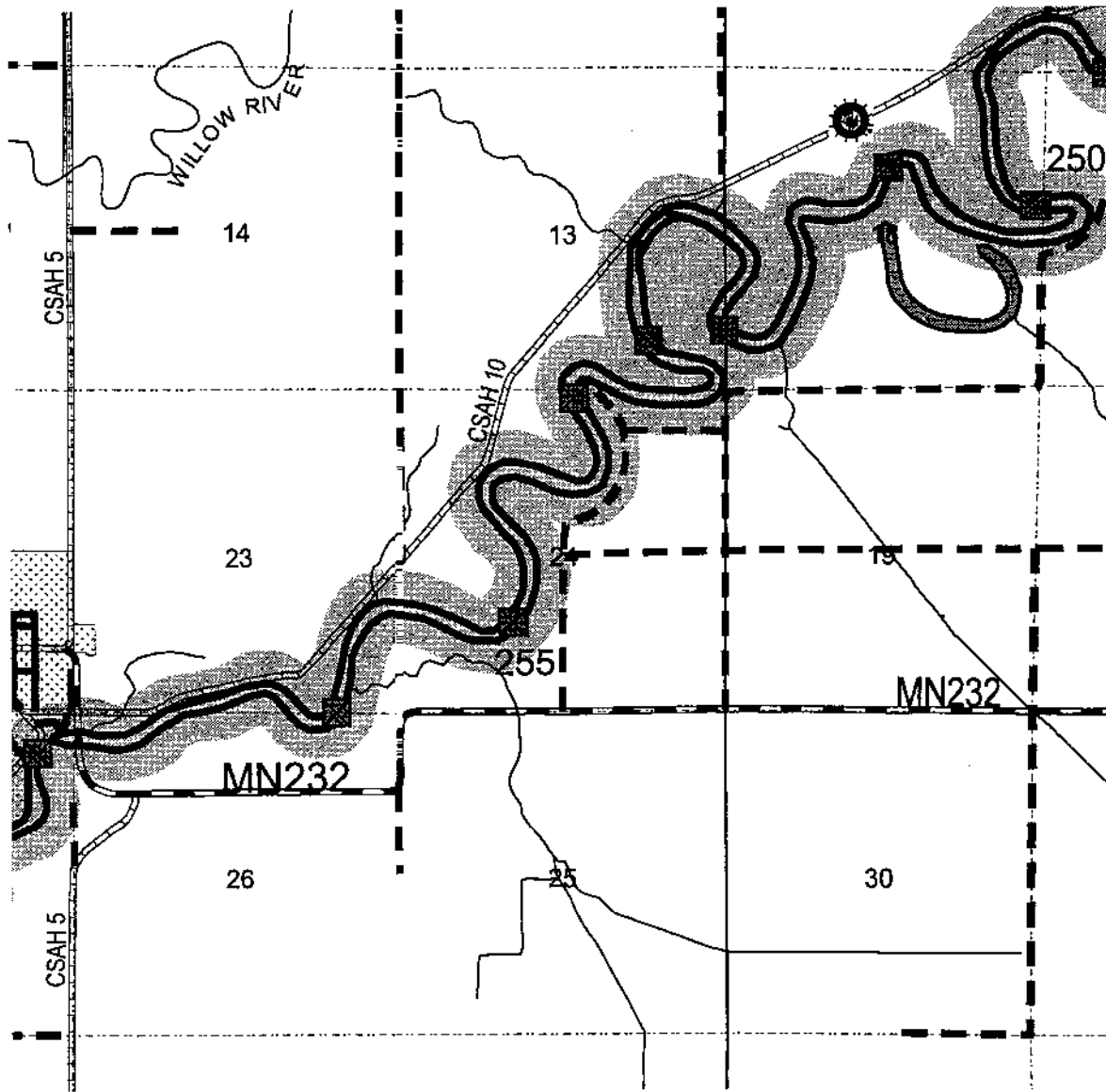
County: Aitkin
 Name: Workman
 Township: 49 N
 Range: 24W
 Sections: 4-6, 7-9, 16-18
 Class: Scenic

River Corridor Width -- At least 1,000 feet from ordinary high water mark: Wild Class
 River Corridor Width -- At least 500 feet from ordinary high water mark: Scenic Class
 Lake Corridor Width -- 1,000 feet from ordinary high water mark: Headwaters Lake

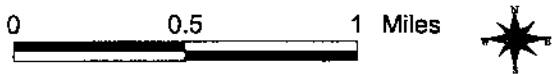
The data sets are provided without guarantee as to the accuracy or suitability for any particular purpose.

Mississippi Headwaters Corridor

Map 66



Section Lines	Roads
Township Bnd.	Trunk Highways
County Bnd.	CSAH
Cities	County Roads
MHB River Corridor	Township Roads
Lakes	City Streets
Streams	River Miles (Approx. 1 mi. Apart)
Mississippi River	Dams
Reservation Boundary	Great River Road
Wild River	



Date: September 2000

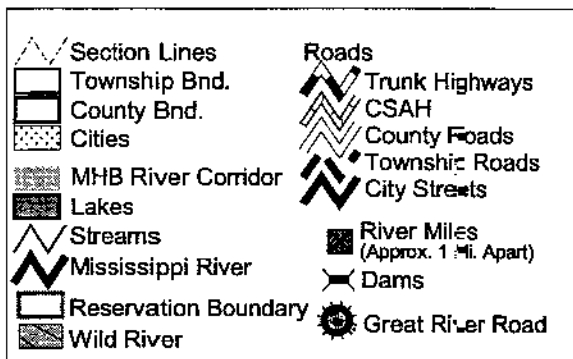
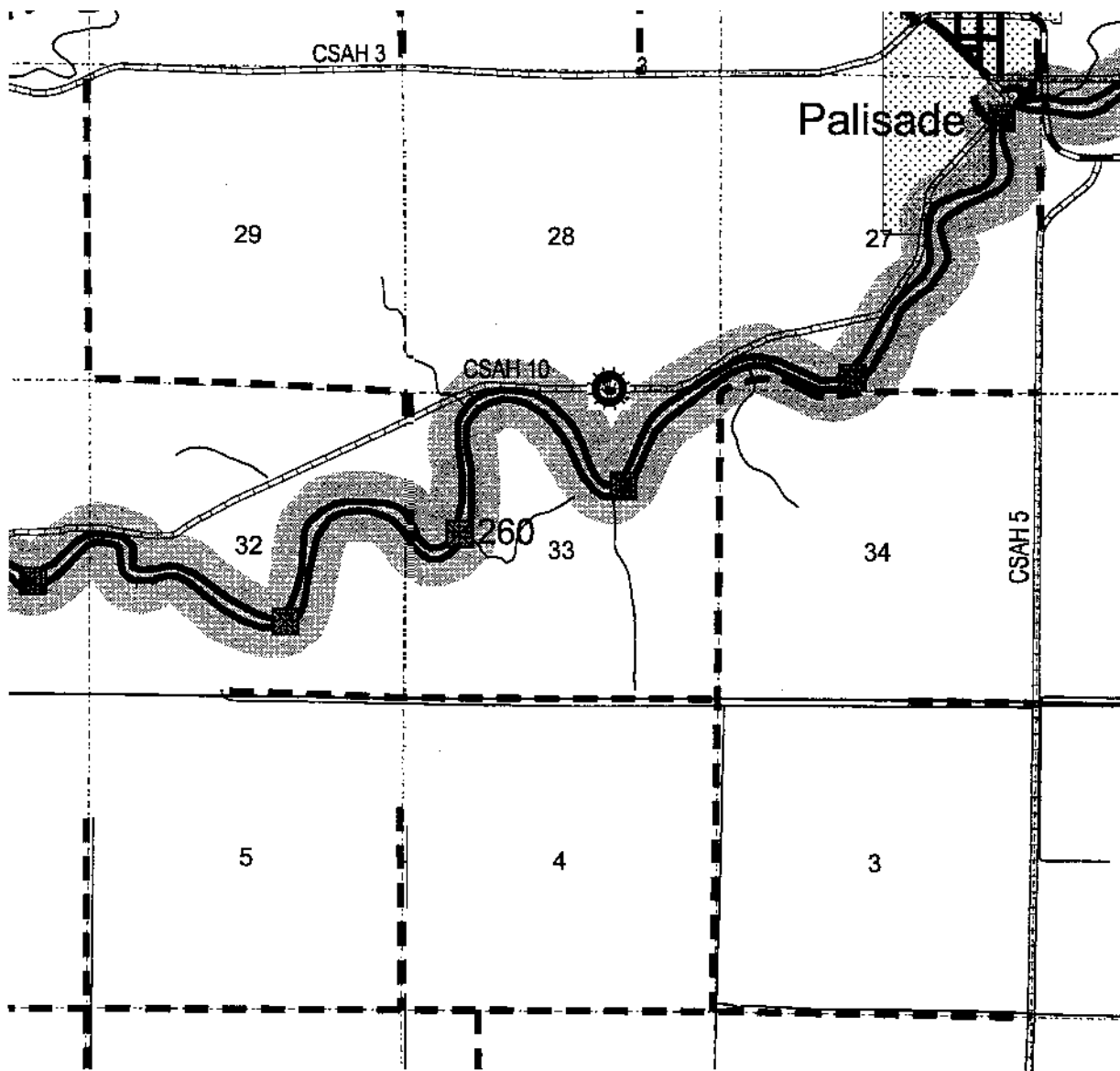
County: Aitkin
 Name: Logan Workman
 Township: 49 N
 Range: 25 W 24 W
 Sections: 13-14, 23-24, 25-26 18-19, 30
 Class: Scenic

River Corridor Width – At least 1,000 feet from ordinary high water mark: Wild Class
 River Corridor Width – At least 500 feet from ordinary high water mark: Scenic Class
 Lake Corridor Width – 1,000 feet from ordinary high water mark: Headwaters Lake

The data sets are provided without guarantee as to the accuracy or suitability for any particular purpose.

Mississippi Headwaters Corridor

Map 57



0 0.5 1 Miles



Date: September 2000

County: Aitkin
 Name: Logan Fleming
 Township: 49 N 48 N
 Range: 25 W
 Sections: 27-29, 32-34 3-5
 Class: Scenic

River Corridor Width -- At least 1,000 feet from ordinary high water mark: Wild Class
 River Corridor Width -- At least 500 feet from ordinary high water mark: Scenic Class
 Lake Corridor Width -- 1,000 feet from ordinary high water mark: Headwaters Lake

The data sets are provided without guarantee as to the accuracy or suitability for any particular purpose.